

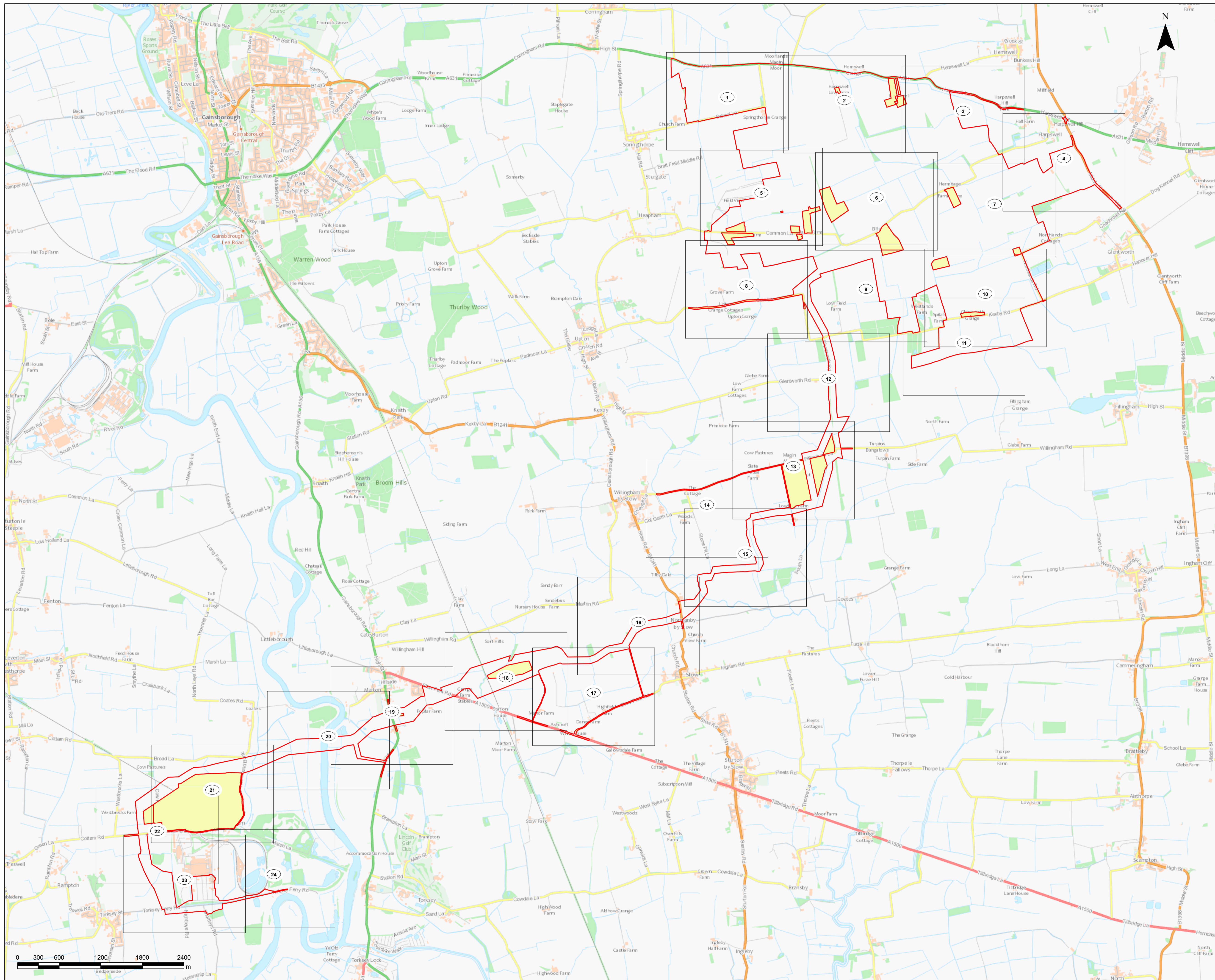
**Tillbridge Solar Project
EN010142**

**Volume 2
Land and Crown Land Plans**

Document Reference: EN010142/APP/2.2

**APFP Regulation 5(2)(i) and 5(2)(n)
Planning Act 2008
Infrastructure Planning (Applications: Prescribed Forms and
Procedure) Regulations 2009**

**April 2024
Revision Number: 00**



Project

TILLBRIDGE SOLAR PROJECT

Client

TILLBRIDGE SOLAR LIMITED

Consultant

WSP Ltd
 70 Chancery Lane
 London
 WC2A 1AF
 United Kingdom
 Tel +44 (0)20 7314 5000
 www.wsp.com

Notes

1. ALL DIMENSIONS IN METERS UNLESS STATED OTHERWISE.
2. DO NOT SCALE FROM THIS DRAWING USE ONLY FIGURED DIMENSIONS.
3. THE PROPOSED WORKS SHOWN ARE ILLUSTRATIVE ONLY AND WILL BE SUBJECT TO CHANGE AS PART OF DETAILED DESIGN DEVELOPMENT. ANY CHANGES WILL BE LIMITED TO BEING WITHIN THE ORDER LIMITS AND ANY OTHER CONSTRAINTS INCLUDED IN THE DEVELOPMENT CONSENT ORDER.
4. THESE LAND PLANS SHOULD BE READ IN CONJUNCTION WITH OTHER PLANS AND DOCUMENTS IN THE DEVELOPMENT CONSENT ORDER IN PARTICULAR THE BOOK OF REFERENCE (EN010142/APP/4.3) AND THE STATEMENT OF REASONS (EN010142/APP/4.1).

© Crown copyright and database rights 2021.
 Ordnance Survey 0100031673.

© Crown copyright material is reproduced with the permission of Land Registry under delegated authority from the controller of HMSO.

This material may not be copied, distributed, sold or published without the formal permission of Land Registry.

May contain public sector information licensed under the Open Government Licence v3.0.

ISSUE/REVISION

I/R	DATE	DESCRIPTION
00	26/03/2024	FOR DCO APPLICATION

Key

- Order Limits - the area within which the authorised development may be carried out
- Land outside of Order Limits - the area within which no authorised development may be carried out

Scale

Original Size (A1) 1:25,000 @ A1
 1:50,000 @ A3

Purpose of Issue

FOR DCO APPLICATION

Project Number

EN010142

Reference Number

EN010142/APP/2.2

Sheet Title

2.1 LAND AND CROWN LAND PLANS IN ACCORDANCE WITH REGULATION 5(2)(i) AND 5(2)(n) OF THE INFRASTRUCTURE PLANNING (APPLICATIONS: PRESCRIBED FORMS AND PROCEDURE) REGULATIONS 2009

Sheet Number

Key Plan

Scale: As shown @ A1

Rev: 00



Project

TILLBRIDGE SOLAR PROJECT

Client

TILLBRIDGE SOLAR LIMITED

Consultant

WSP Ltd
70 Chancery Lane
London
WC2A 1AF
United Kingdom
Tel +44 (0)20 7314 5000
www.wsp.com

Notes

1. ALL DIMENSIONS IN METERS UNLESS STATED OTHERWISE.
2. DO NOT SCALE FROM THIS DRAWING USE ONLY FIGURED DIMENSIONS.
3. THE PROPOSED WORKS SHOWN ARE ILLUSTRATIVE ONLY AND WILL BE SUBJECT TO CHANGE AS PART OF DETAILED DESIGN DEVELOPMENT. ANY CHANGES WILL BE LIMITED TO BEING WITHIN THE ORDER LIMITS AND ANY OTHER CONSTRAINTS INCLUDED IN THE DEVELOPMENT CONSENT ORDER.
4. THESE LAND PLANS SHOULD BE READ IN CONJUNCTION WITH OTHER PLANS AND DOCUMENTS IN THE DEVELOPMENT CONSENT ORDER IN PARTICULAR THE BOOK OF REFERENCE (EN010142/APP/4.3) AND THE STATEMENT OF REASONS (EN010142/APP/4.1).

© Crown copyright and database rights 2021. Ordnance Survey 0100031673.

© Crown copyright material is reproduced with the permission of Land Registry under delegated authority from the controller of HMSO.

This material may not be copied, distributed, sold or published without the formal permission of Land Registry.

May contain public sector information licensed under the Open Government Licence v3.0.

ISSUE/REVISION

I/R	DATE	DESCRIPTION
00	26/03/2024	FOR DCO APPLICATION

Key

- Order Limits - the area within which the authorised development may be carried out
- Order Land - freehold and leasehold to be compulsorily acquired and in relation to which it is proposed to extinguish easements, servitudes and other private rights
- Order Land - new rights to be compulsorily acquired and restrictive covenants to be imposed and land in relation to which existing easements, servitudes and other private rights the exercise of which is inconsistent with the rights and restrictions acquired pursuant to the Order are to be extinguished. Land to be possessed temporarily and, during any period of temporary possession the exercise of easements, servitudes and other private rights, are to be suspended.
- Local Authority Boundary

Scale

Original Size (A1) 1:2,500 @ A1
1:5,000 @ A3

Purpose of Issue

FOR DCO APPLICATION

Project Number

EN010142

Reference Number

EN010142/APP/2.2

Sheet Title

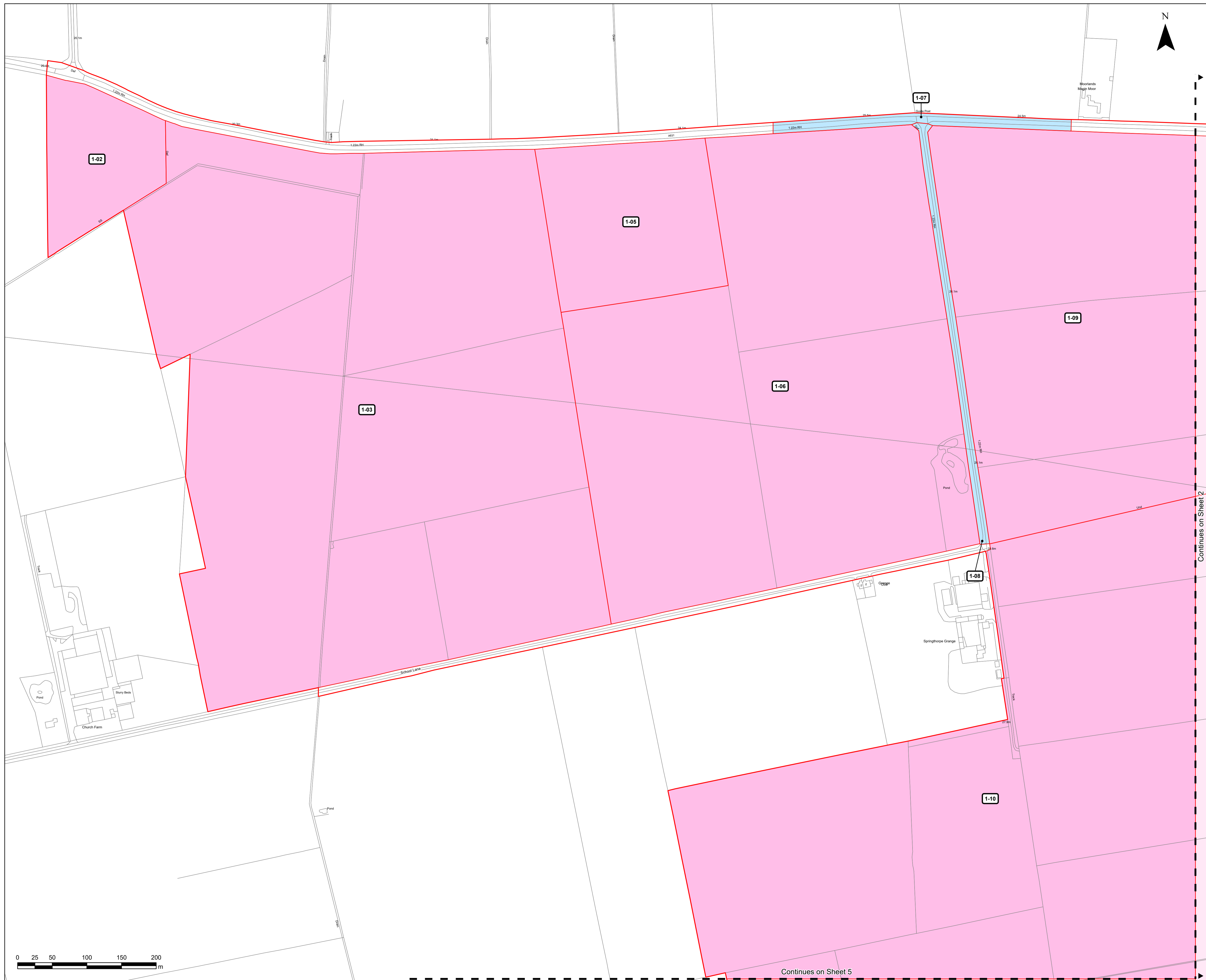
2.1 LAND AND CROWN LAND PLANS IN ACCORDANCE WITH REGULATION 5(2)(i) AND 5(2)(n) OF THE INFRASTRUCTURE PLANNING (APPLICATIONS: PRESCRIBED FORMS AND PROCEDURE) REGULATIONS 2009

Sheet Number

Sheet 1 of 24

Scale: As shown @ A1

Rev: 00





Project

TILLBRIDGE SOLAR PROJECT

Client

TILLBRIDGE SOLAR LIMITED

Consultant

WSP Ltd
70 Chancery Lane
London
WC2A 1AF
United Kingdom
Tel +44 (0)20 7314 5000
www.wsp.com

Notes

1. ALL DIMENSIONS IN METERS UNLESS STATED OTHERWISE.
2. DO NOT SCALE FROM THIS DRAWING USE ONLY FIGURED DIMENSIONS.
3. THE PROPOSED WORKS SHOWN ARE ILLUSTRATIVE ONLY AND WILL BE SUBJECT TO CHANGE AS PART OF DETAILED DESIGN DEVELOPMENT. ANY CHANGES WILL BE LIMITED TO BEING WITHIN THE ORDER LIMITS AND ANY OTHER CONSTRAINTS INCLUDED IN THE DEVELOPMENT CONSENT ORDER.
4. THESE LAND PLANS SHOULD BE READ IN CONJUNCTION WITH OTHER PLANS AND DOCUMENTS IN THE DEVELOPMENT CONSENT ORDER IN PARTICULAR THE BOOK OF REFERENCE (EN010142/APP/4.3) AND THE STATEMENT OF REASONS (EN010142/APP/4.1).

© Crown copyright and database rights 2021. Ordnance Survey 0100031673.

© Crown copyright material is reproduced with the permission of Land Registry under delegated authority from the controller of HMSO.

This material may not be copied, distributed, sold or published without the formal permission of Land Registry.

May contain public sector information licensed under the Open Government Licence v3.0.

ISSUE/REVISION

I/R	DATE	DESCRIPTION
00	26/03/2024	FOR DCO APPLICATION

Key

- Order Limits - the area within which the authorised development may be carried out
- Order Land - freehold and leasehold to be compulsorily acquired and in relation to which it is proposed to extinguish easements, servitudes and other private rights
- Order Land - new rights to be compulsorily acquired and restrictive covenants to be imposed and land in relation to which existing easements, servitudes and other private rights the exercise of which is inconsistent with the rights and restrictions acquired pursuant to the Order are to be extinguished. Land to be possessed temporarily and, during any period of temporary possession the exercise of easements, servitudes and other private rights, are to be suspended.
- Land outside of Order Limits - the area within which no authorised development may be carried out
- Local Authority Boundary

Scale

Original Size (A1) 1:2,500 @ A1
1:5,000 @ A3

Purpose of Issue

FOR DCO APPLICATION

Project Number

EN010142

Reference Number

EN010142/APP/2.2

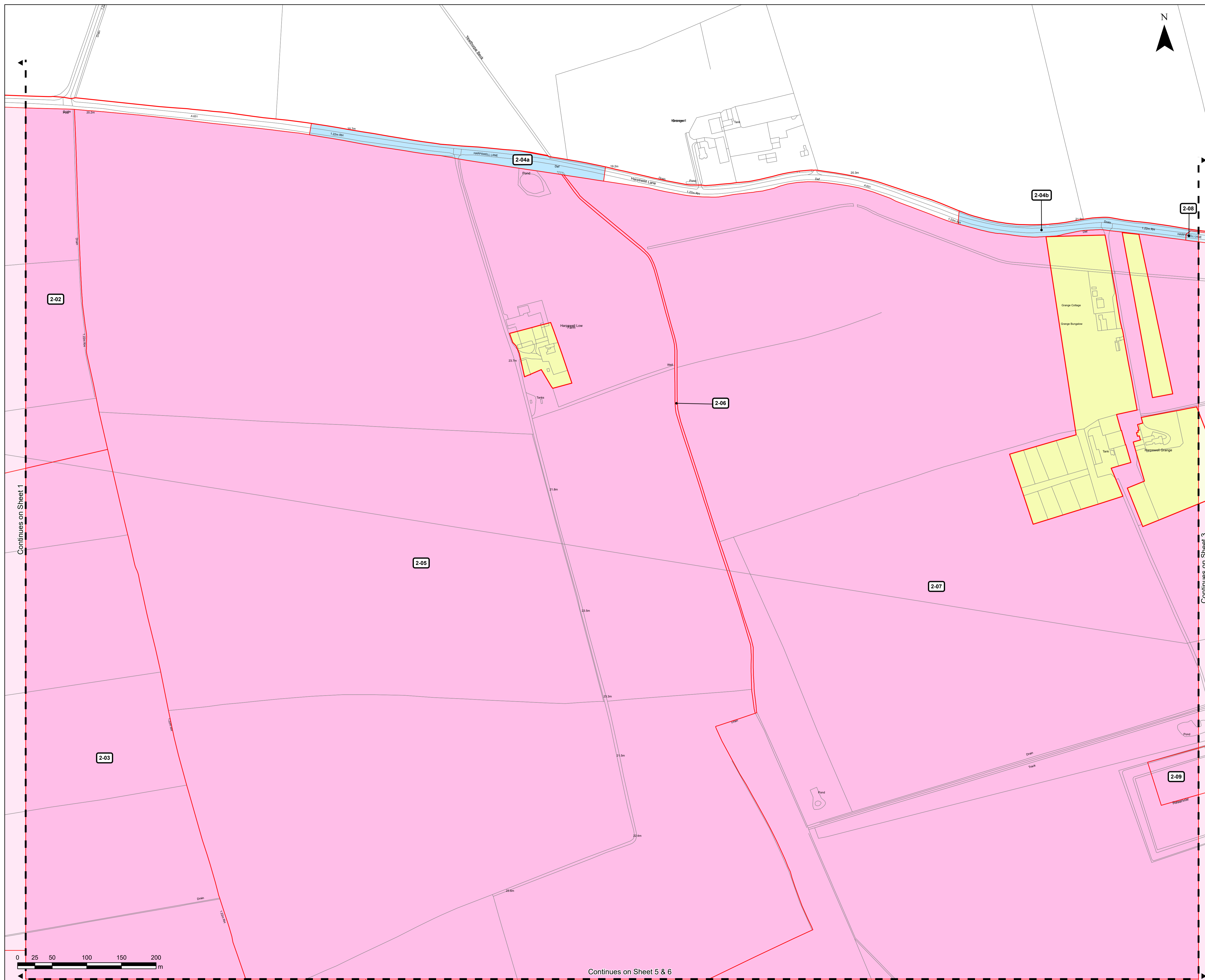
Sheet Title

2.1 LAND AND CROWN LAND PLANS IN ACCORDANCE WITH REGULATION 5(2)(i) AND 5(2)(n) OF THE INFRASTRUCTURE PLANNING (APPLICATIONS: PRESCRIBED FORMS AND PROCEDURE) REGULATIONS 2009

Sheet Number

Sheet 2 of 24

Scale: As shown @ A1 Rev: 00





Project

TILLBRIDGE SOLAR PROJECT

Client

TILLBRIDGE SOLAR LIMITED

Consultant

WSP Ltd
70 Chancery Lane
London
WC2A 1AF
United Kingdom
Tel +44 (0)20 7314 5000
www.wsp.com

Notes

1. ALL DIMENSIONS IN METERS UNLESS STATED OTHERWISE.
2. DO NOT SCALE FROM THIS DRAWING USE ONLY FIGURED DIMENSIONS.
3. THE PROPOSED WORKS SHOWN ARE ILLUSTRATIVE ONLY AND WILL BE SUBJECT TO CHANGE AS PART OF DETAILED DESIGN DEVELOPMENT. ANY CHANGES WILL BE LIMITED TO BEING WITHIN THE ORDER LIMITS AND ANY OTHER CONSTRAINTS INCLUDED IN THE DEVELOPMENT CONSENT ORDER.
4. THESE LAND PLANS SHOULD BE READ IN CONJUNCTION WITH OTHER PLANS AND DOCUMENTS IN THE DEVELOPMENT CONSENT ORDER IN PARTICULAR THE BOOK OF REFERENCE (EN010142/APP/4.3) AND THE STATEMENT OF REASONS (EN010142/APP/4.1).

© Crown copyright and database rights 2021. Ordnance Survey 0100031673.

© Crown copyright material is reproduced with the permission of Land Registry under delegated authority from the controller of HMSO.

This material may not be copied, distributed, sold or published without the formal permission of Land Registry.

May contain public sector information licensed under the Open Government Licence v3.0.

ISSUE/REVISION

I/R	DATE	DESCRIPTION
00	26/03/2024	FOR DCO APPLICATION

Key

- Order Limits - the area within which the authorised development may be carried out
- Order Land - freehold and leasehold to be compulsorily acquired and in relation to which it is proposed to extinguish easements, servitudes and other private rights
- Order Land - new rights to be compulsorily acquired and restrictive covenants to be imposed and land in relation to which existing easements, servitudes and other private rights the exercise of which is inconsistent with the rights and restrictions acquired pursuant to the Order are to be extinguished. Land to be possessed temporarily and, during any period of temporary possession the exercise of easements, servitudes and other private rights, are to be suspended.
- Land outside of Order Limits - the area within which no authorised development may be carried out
- Local Authority Boundary

Scale

Original Size (A1) 1:2,500 @ A1
1:5,000 @ A3

Purpose of Issue

FOR DCO APPLICATION

Project Number

EN010142

Reference Number

EN010142/APP/2.2

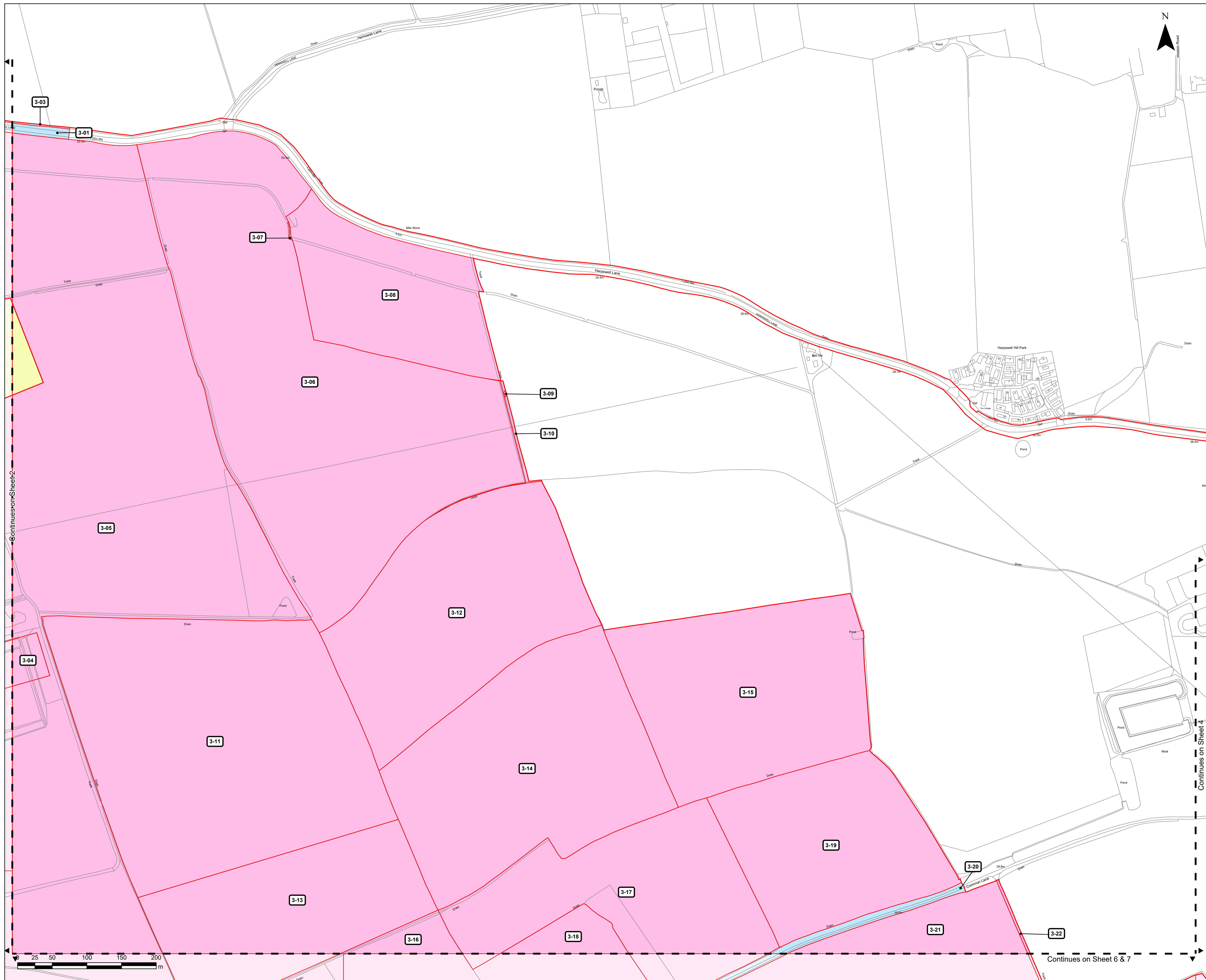
Sheet Title

2.1 LAND AND CROWN LAND PLANS IN ACCORDANCE WITH REGULATION 5(2)(i) AND 5(2)(n) OF THE INFRASTRUCTURE PLANNING (APPLICATIONS: PRESCRIBED FORMS AND PROCEDURE) REGULATIONS 2009

Sheet Number

Sheet 3 of 24

Scale: As shown @ A1 Rev: 00



Project

TILLBRIDGE SOLAR PROJECT

Client

TILLBRIDGE SOLAR LIMITED

Consultant

WSP Ltd
70 Chancery Lane
London
WC2A 1AF
United Kingdom
Tel +44 (0)20 7314 5000
www.wsp.com

Notes

1. ALL DIMENSIONS IN METERS UNLESS STATED OTHERWISE.
2. DO NOT SCALE FROM THIS DRAWING USE ONLY FIGURED DIMENSIONS.
3. THE PROPOSED WORKS SHOWN ARE ILLUSTRATIVE ONLY AND WILL BE SUBJECT TO CHANGE AS PART OF DETAILED DESIGN DEVELOPMENT. ANY CHANGES WILL BE LIMITED TO BEING WITHIN THE ORDER LIMITS AND ANY OTHER CONSTRAINTS INCLUDED IN THE DEVELOPMENT CONSENT ORDER.
4. THESE LAND PLANS SHOULD BE READ IN CONJUNCTION WITH OTHER PLANS AND DOCUMENTS IN THE DEVELOPMENT CONSENT ORDER IN PARTICULAR THE BOOK OF REFERENCE (EN010142/APP/4.3) AND THE STATEMENT OF REASONS (EN010142/APP/4.1).

© Crown copyright and database rights 2021.
Ordnance Survey 0100031673.

© Crown copyright material is reproduced with the permission of Land Registry under delegated authority from the controller of HMSO.

This material may not be copied, distributed, sold or published without the formal permission of Land Registry.

May contain public sector information licensed under the Open Government Licence v3.0.

ISSUE/REVISION

I/R	DATE	DESCRIPTION
00	26/03/2024	FOR DCO APPLICATION

Key

- Order Limits - the area within which the authorised development may be carried out
- Order Land - freehold and leasehold to be compulsorily acquired and in relation to which it is proposed to extinguish easements, servitudes and other private rights
- Order Land - new rights to be compulsorily acquired and restrictive covenants to be imposed and land in relation to which existing easements, servitudes and other private rights the exercise of which is inconsistent with the rights and restrictions acquired pursuant to the Order are to be extinguished. Land to be possessed temporarily and, during any period of temporary possession the exercise of easements, servitudes and other private rights, are to be suspended.
- Local Authority Boundary

Scale

Original Size (A1) 1:2,500 @ A1
1:5,000 @ A3

Purpose of Issue

FOR DCO APPLICATION

Project Number

EN010142

Reference Number

EN010142/APP/2.2

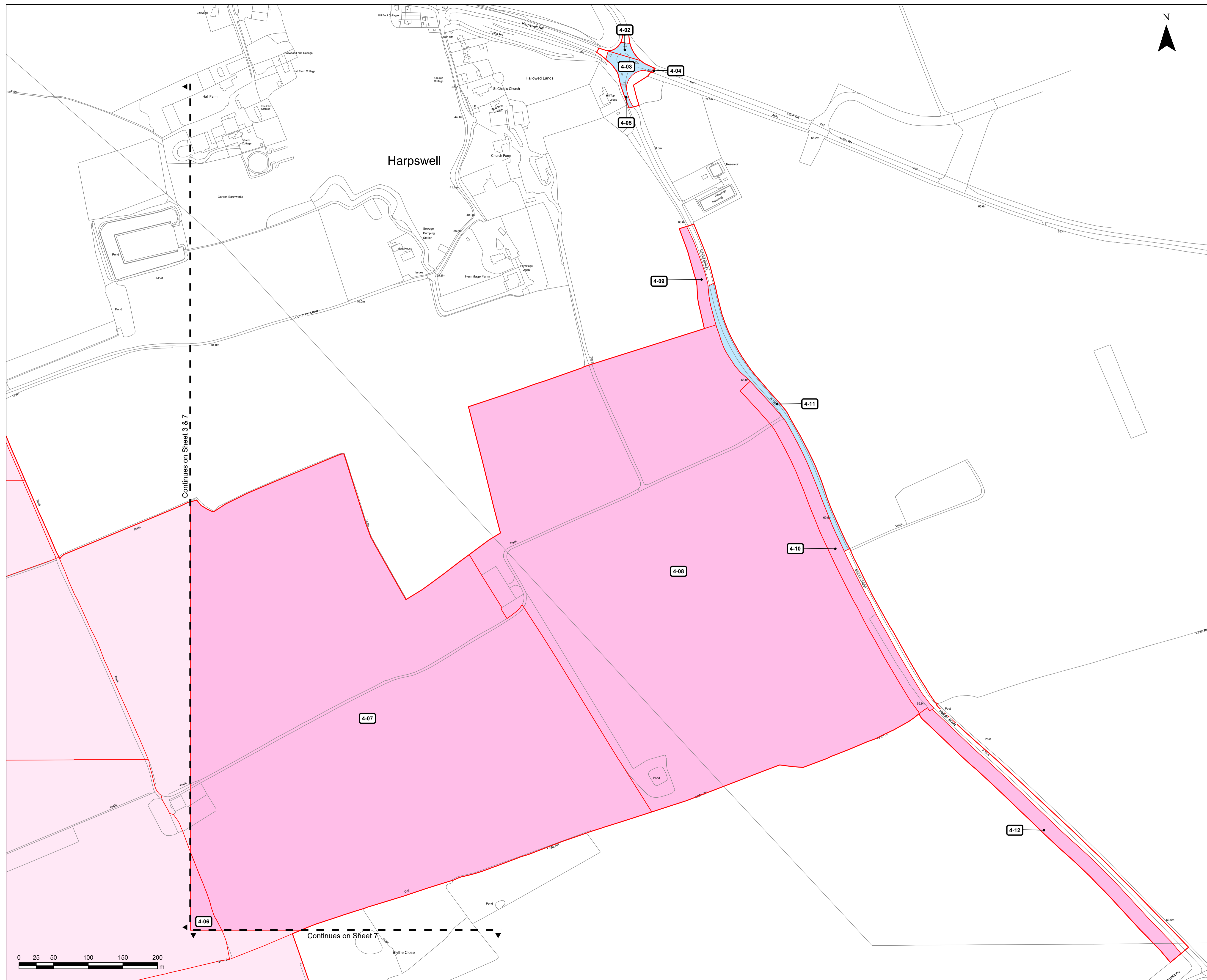
Sheet Title

2.1 LAND AND CROWN LAND PLANS IN ACCORDANCE WITH REGULATION 5(2)(i) AND 5(2)(n) OF THE INFRASTRUCTURE PLANNING (APPLICATIONS: PRESCRIBED FORMS AND PROCEDURE) REGULATIONS 2009

Sheet Number

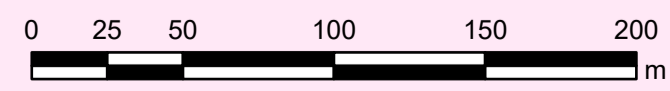
Sheet 4 of 24

Scale: As shown @ A1 Rev: 00



Continues on Sheet 3 & 7

Continues on Sheet 7





Project

TILLBRIDGE SOLAR PROJECT

Client

TILLBRIDGE SOLAR LIMITED

Consultant

WSP Ltd
70 Chancery Lane
London
WC2A 1AF
United Kingdom
Tel +44 (0)20 7314 5000
www.wsp.com

Notes

1. ALL DIMENSIONS IN METERS UNLESS STATED OTHERWISE.
2. DO NOT SCALE FROM THIS DRAWING USE ONLY FIGURED DIMENSIONS.
3. THE PROPOSED WORKS SHOWN ARE ILLUSTRATIVE ONLY AND WILL BE SUBJECT TO CHANGE AS PART OF DETAILED DESIGN DEVELOPMENT. ANY CHANGES WILL BE LIMITED TO BEING WITHIN THE ORDER LIMITS AND ANY OTHER CONSTRAINTS INCLUDED IN THE DEVELOPMENT CONSENT ORDER.
4. THESE LAND PLANS SHOULD BE READ IN CONJUNCTION WITH OTHER PLANS AND DOCUMENTS IN THE DEVELOPMENT CONSENT ORDER IN PARTICULAR THE BOOK OF REFERENCE (EN010142/APP/4.3) AND THE STATEMENT OF REASONS (EN010142/APP/4.1).

© Crown copyright and database rights 2021. Ordnance Survey 0100031673.

© Crown copyright material is reproduced with the permission of Land Registry under delegated authority from the controller of HMSO.

This material may not be copied, distributed, sold or published without the formal permission of Land Registry.

May contain public sector information licensed under the Open Government Licence v3.0.

ISSUE/REVISION

I/R	DATE	DESCRIPTION
00	26/03/2024	FOR DCO APPLICATION

Key

- Order Limits - the area within which the authorised development may be carried out
- Order Land - freehold and leasehold to be compulsorily acquired and in relation to which it is proposed to extinguish easements, servitudes and other private rights
- Order Land - new rights to be compulsorily acquired and restrictive covenants to be imposed and land in relation to which existing easements, servitudes and other private rights the exercise of which is inconsistent with the rights and restrictions acquired pursuant to the Order are to be extinguished. Land to be possessed temporarily and, during any period of temporary possession the exercise of easements, servitudes and other private rights, are to be suspended.
- Land outside of Order Limits - the area within which no authorised development may be carried out
- Local Authority Boundary

Scale

Original Size (A1) 1:2,500 @ A1
1:5,000 @ A3

Purpose of Issue

FOR DCO APPLICATION

Project Number

EN010142

Reference Number

EN010142/APP/2.2

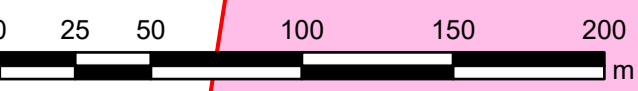
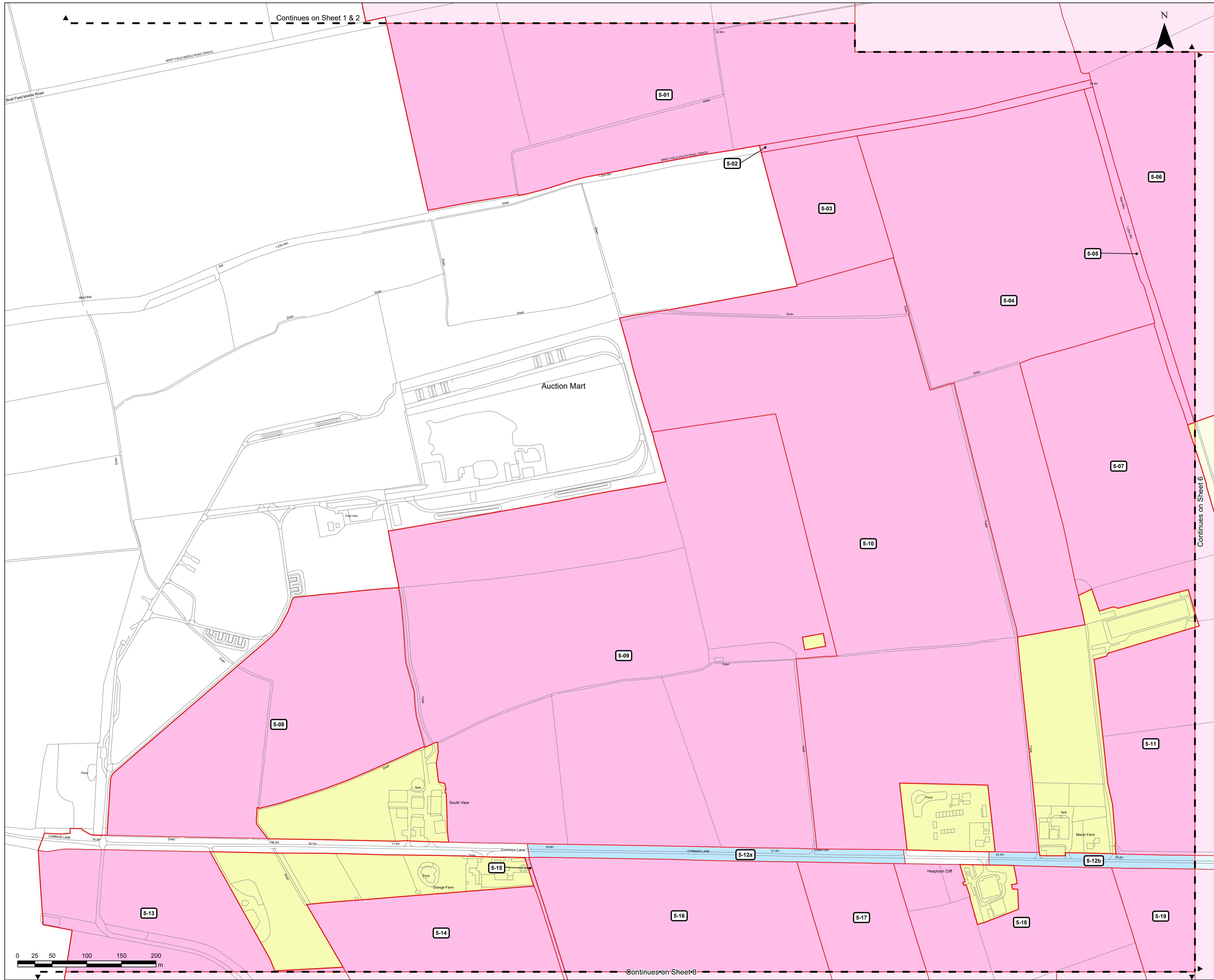
Sheet Title

2.1 LAND AND CROWN LAND PLANS IN ACCORDANCE WITH REGULATION 5(2)(i) AND 5(2)(n) OF THE INFRASTRUCTURE PLANNING (APPLICATIONS: PRESCRIBED FORMS AND PROCEDURE) REGULATIONS 2009

Sheet Number

Sheet 5 of 24

Scale: As shown @ A1 Rev: 00



Continues on Sheet 6



Project

TILLBRIDGE SOLAR PROJECT

Client

TILLBRIDGE SOLAR LIMITED

Consultant

WSP Ltd
70 Chancery Lane
London
WC2A 1AF
United Kingdom
Tel +44 (0)20 7314 5000
www.wsp.com

Notes

1. ALL DIMENSIONS IN METERS UNLESS STATED OTHERWISE.
2. DO NOT SCALE FROM THIS DRAWING USE ONLY FIGURED DIMENSIONS.
3. THE PROPOSED WORKS SHOWN ARE ILLUSTRATIVE ONLY AND WILL BE SUBJECT TO CHANGE AS PART OF DETAILED DESIGN DEVELOPMENT. ANY CHANGES WILL BE LIMITED TO BEING WITHIN THE ORDER LIMITS AND ANY OTHER CONSTRAINTS INCLUDED IN THE DEVELOPMENT CONSENT ORDER.
4. THESE LAND PLANS SHOULD BE READ IN CONJUNCTION WITH OTHER PLANS AND DOCUMENTS IN THE DEVELOPMENT CONSENT ORDER IN PARTICULAR THE BOOK OF REFERENCE (EN010142/APP/4.3) AND THE STATEMENT OF REASONS (EN010142/APP/4.1).

© Crown copyright and database rights 2021.
Ordnance Survey 0100031673.

© Crown copyright material is reproduced with the permission of Land Registry under delegated authority from the controller of HMSO.

This material may not be copied, distributed, sold or published without the formal permission of Land Registry.

May contain public sector information licensed under the Open Government Licence v3.0.

ISSUE/REVISION

I/R	DATE	DESCRIPTION
00	26/03/2024	FOR DCO APPLICATION

Key

- Order Limits - the area within which the authorised development may be carried out
- Order Land - freehold and leasehold to be compulsorily acquired and in relation to which it is proposed to extinguish easements, servitudes and other private rights
- Order Land - new rights to be compulsorily acquired and restrictive covenants to be imposed and land in relation to which existing easements, servitudes and other private rights the exercise of which is inconsistent with the rights and restrictions acquired pursuant to the Order are to be extinguished. Land to be possessed temporarily and, during any period of temporary possession the exercise of easements, servitudes and other private rights, are to be suspended.
- Land outside of Order Limits - the area within which no authorised development may be carried out
- Local Authority Boundary

Scale

Original Size (A1) 1:2,500 @ A1
1:5,000 @ A3

Purpose of Issue

FOR DCO APPLICATION

Project Number

EN010142

Reference Number

EN010142/APP/2.2

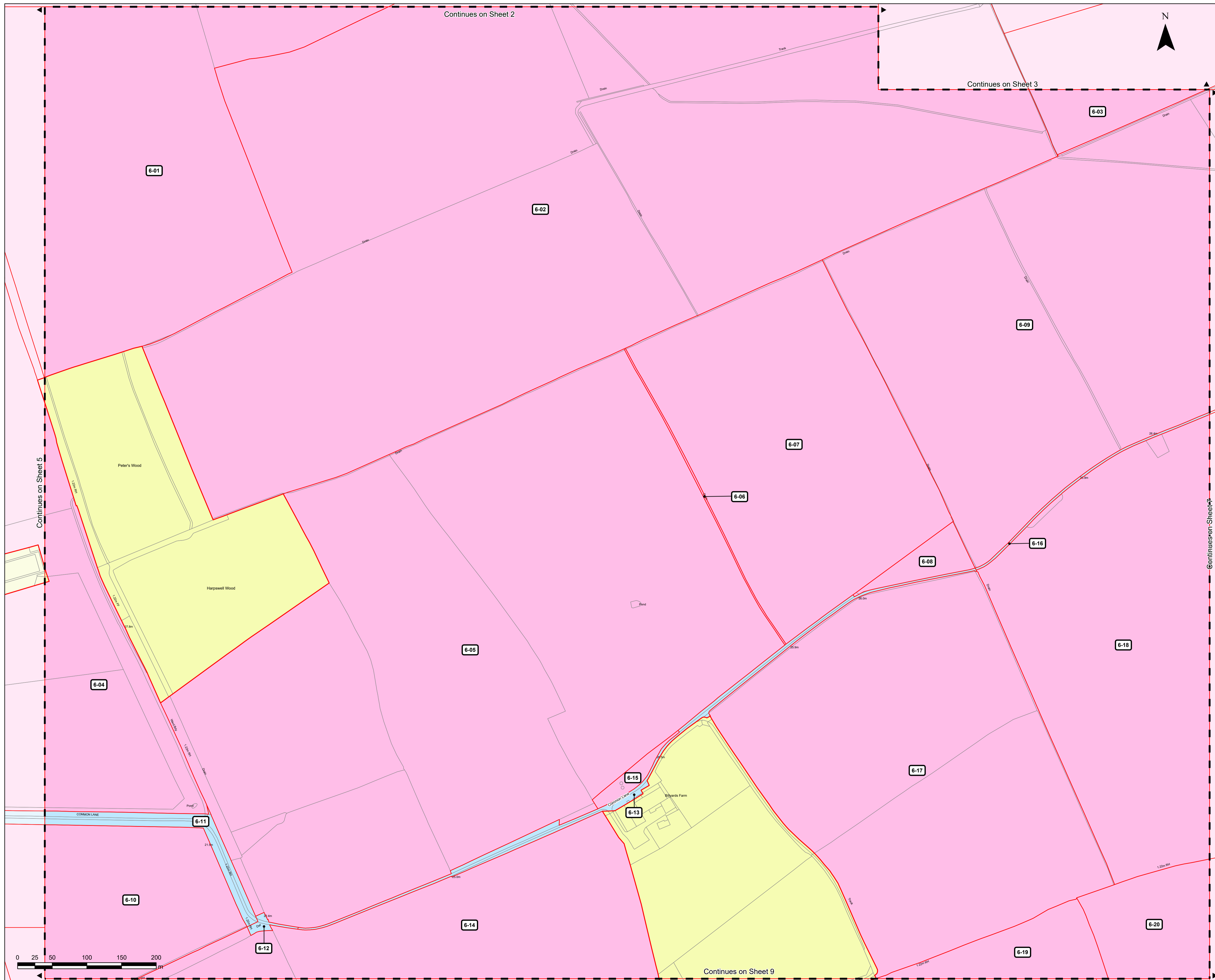
Sheet Title

2.1 LAND AND CROWN LAND PLANS IN ACCORDANCE WITH REGULATION 5(2)(i) AND 5(2)(n) OF THE INFRASTRUCTURE PLANNING (APPLICATIONS: PRESCRIBED FORMS AND PROCEDURE) REGULATIONS 2009

Sheet Number

Sheet 6 of 24

Scale: As shown @ A1 Rev: 00





Project

TILLBRIDGE SOLAR PROJECT

Client

TILLBRIDGE SOLAR LIMITED

Consultant

WSP Ltd
70 Chancery Lane
London
WC2A 1AF
United Kingdom
Tel +44 (0)20 7314 5000
www.wsp.com

Notes

1. ALL DIMENSIONS IN METERS UNLESS STATED OTHERWISE.
2. DO NOT SCALE FROM THIS DRAWING USE ONLY FIGURED DIMENSIONS.
3. THE PROPOSED WORKS SHOWN ARE ILLUSTRATIVE ONLY AND WILL BE SUBJECT TO CHANGE AS PART OF DETAILED DESIGN DEVELOPMENT. ANY CHANGES WILL BE LIMITED TO BEING WITHIN THE ORDER LIMITS AND ANY OTHER CONSTRAINTS INCLUDED IN THE DEVELOPMENT CONSENT ORDER.
4. THESE LAND PLANS SHOULD BE READ IN CONJUNCTION WITH OTHER PLANS AND DOCUMENTS IN THE DEVELOPMENT CONSENT ORDER IN PARTICULAR THE BOOK OF REFERENCE (EN010142/APP/4.3) AND THE STATEMENT OF REASONS (EN010142/APP/4.1).

© Crown copyright and database rights 2021.
Ordnance Survey 0100031673.

© Crown copyright material is reproduced with the permission of Land Registry under delegated authority from the controller of HMSO.

This material may not be copied, distributed, sold or published without the formal permission of Land Registry.

May contain public sector information licensed under the Open Government Licence v3.0.

ISSUE/REVISION

NO	DATE	DESCRIPTION
00	26/03/2024	FOR DCO APPLICATION
I/R	DATE	DESCRIPTION

Key

- Order Limits - the area within which the authorised development may be carried out
- Order Land - freehold and leasehold to be compulsorily acquired and in relation to which it is proposed to extinguish easements, servitudes and other private rights
- Order Land - new rights to be compulsorily acquired and restrictive covenants to be imposed and land in relation to which existing easements, servitudes and other private rights the exercise of which is inconsistent with the rights and restrictions acquired pursuant to the Order are to be extinguished. Land to be possessed temporarily and, during any period of temporary possession the exercise of easements, servitudes and other private rights, are to be suspended.
- Order Land - temporary use of land and during any period of temporary possession the exercise of easements, servitudes and other private rights are to be suspended.
- Local Authority Boundary

Scale

Original Size (A1) 1:2,500 @ A1
1:5,000 @ A3

Purpose of Issue

FOR DCO APPLICATION

Project Number

EN010142

Reference Number

EN010142/APP/2.2

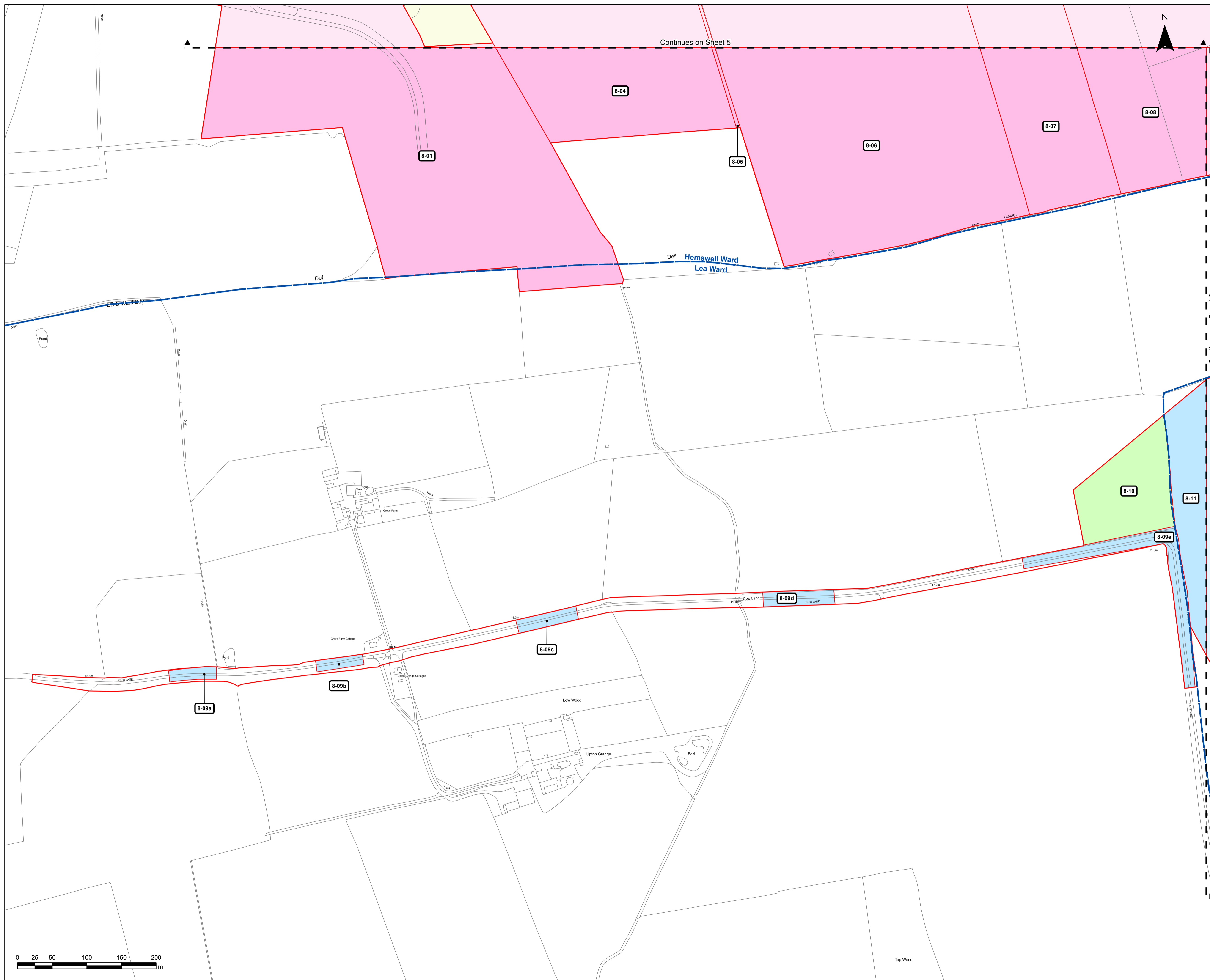
Sheet Title

2.1 LAND AND CROWN LAND PLANS IN ACCORDANCE WITH REGULATION 5(2)(i) AND 5(2)(n) OF THE INFRASTRUCTURE PLANNING (APPLICATIONS: PRESCRIBED FORMS AND PROCEDURE) REGULATIONS 2009

Sheet Number

Sheet 8 of 24

Scale: As shown @ A1 Rev: 00



Continues on Sheet 5

Continues on Sheet 9



Project

TILLBRIDGE SOLAR PROJECT

Client

TILLBRIDGE SOLAR LIMITED

Consultant

WSP Ltd
70 Chancery Lane
London
WC2A 1AF
United Kingdom
Tel +44 (0)20 7314 5000
www.wsp.com

Notes

1. ALL DIMENSIONS IN METERS UNLESS STATED OTHERWISE.
2. DO NOT SCALE FROM THIS DRAWING USE ONLY FIGURED DIMENSIONS.
3. THE PROPOSED WORKS SHOWN ARE ILLUSTRATIVE ONLY AND WILL BE SUBJECT TO CHANGE AS PART OF DETAILED DESIGN DEVELOPMENT. ANY CHANGES WILL BE LIMITED TO BEING WITHIN THE ORDER LIMITS AND ANY OTHER CONSTRAINTS INCLUDED IN THE DEVELOPMENT CONSENT ORDER.
4. THESE LAND PLANS SHOULD BE READ IN CONJUNCTION WITH OTHER PLANS AND DOCUMENTS IN THE DEVELOPMENT CONSENT ORDER IN PARTICULAR THE BOOK OF REFERENCE (EN010142/APP/4.3) AND THE STATEMENT OF REASONS (EN010142/APP/4.1).

© Crown copyright and database rights 2021. Ordnance Survey 0100031673.

© Crown copyright material is reproduced with the permission of Land Registry under delegated authority from the controller of HMSO.

This material may not be copied, distributed, sold or published without the formal permission of Land Registry.

May contain public sector information licensed under the Open Government Licence v3.0.

ISSUE/REVISION

I/R	DATE	DESCRIPTION
00	26/03/2024	FOR DCO APPLICATION

Key

- Order Limits - the area within which the authorised development may be carried out
- Order Land - freehold and leasehold to be compulsorily acquired and in relation to which it is proposed to extinguish easements, servitudes and other private rights
- Order Land - new rights to be compulsorily acquired and restrictive covenants to be imposed and land in relation to which existing easements, servitudes and other private rights the exercise of which is inconsistent with the rights and restrictions acquired pursuant to the Order are to be extinguished. Land to be possessed temporarily and, during any period of temporary possession the exercise of easements, servitudes and other private rights, are to be suspended.
- Land outside of Order Limits - the area within which no authorised development may be carried out
- Local Authority Boundary

Scale

Original Size (A1) 1:2,500 @ A1
1:5,000 @ A3

Purpose of Issue

FOR DCO APPLICATION

Project Number

EN010142

Reference Number

EN010142/APP/2.2

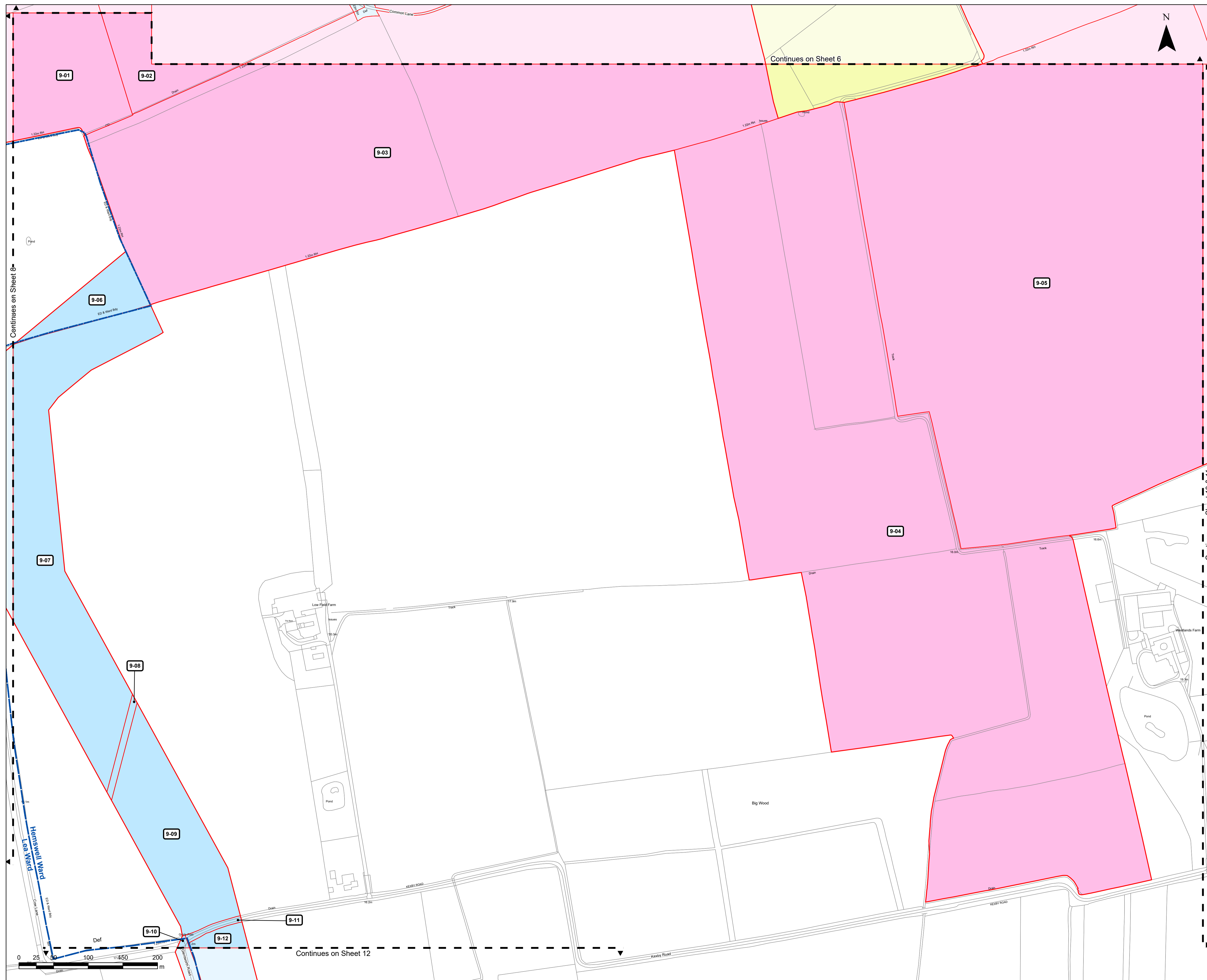
Sheet Title

2.1 LAND AND CROWN LAND PLANS IN ACCORDANCE WITH REGULATION 5(2)(i) AND 5(2)(n) OF THE INFRASTRUCTURE PLANNING (APPLICATIONS: PRESCRIBED FORMS AND PROCEDURE) REGULATIONS 2009

Sheet Number

Sheet 9 of 24

Scale: As shown @ A1 Rev: 00





Project

TILLBRIDGE SOLAR PROJECT

Client

TILLBRIDGE SOLAR LIMITED

Consultant

WSP Ltd
70 Chancery Lane
London
WC2A 1AF
United Kingdom
Tel +44 (0)20 7314 5000
www.wsp.com

Notes

1. ALL DIMENSIONS IN METERS UNLESS STATED OTHERWISE.
2. DO NOT SCALE FROM THIS DRAWING USE ONLY FIGURED DIMENSIONS.
3. THE PROPOSED WORKS SHOWN ARE ILLUSTRATIVE ONLY AND WILL BE SUBJECT TO CHANGE AS PART OF DETAILED DESIGN DEVELOPMENT. ANY CHANGES WILL BE LIMITED TO BEING WITHIN THE ORDER LIMITS AND ANY OTHER CONSTRAINTS INCLUDED IN THE DEVELOPMENT CONSENT ORDER.
4. THESE LAND PLANS SHOULD BE READ IN CONJUNCTION WITH OTHER PLANS AND DOCUMENTS IN THE DEVELOPMENT CONSENT ORDER IN PARTICULAR THE BOOK OF REFERENCE (EN010142/APP/4.3) AND THE STATEMENT OF REASONS (EN010142/APP/4.1).

© Crown copyright and database rights 2021. Ordnance Survey 0100031673.

© Crown copyright material is reproduced with the permission of Land Registry under delegated authority from the controller of HMSO.

This material may not be copied, distributed, sold or published without the formal permission of Land Registry.

May contain public sector information licensed under the Open Government Licence v3.0.

ISSUE/REVISION

I/R	DATE	DESCRIPTION
00	26/03/2024	FOR DCO APPLICATION

Key

- Order Limits - the area within which the authorised development may be carried out
- Order Land - freehold and leasehold to be compulsorily acquired and in relation to which it is proposed to extinguish easements, servitudes and other private rights
- Land outside of Order Limits - the area within which no authorised development may be carried out
- Local Authority Boundary

Scale

Original Size (A1) 1:2,500 @ A1
1:5,000 @ A3

Purpose of Issue

FOR DCO APPLICATION

Project Number

EN010142

Reference Number

EN010142/APP/2.2

Sheet Title

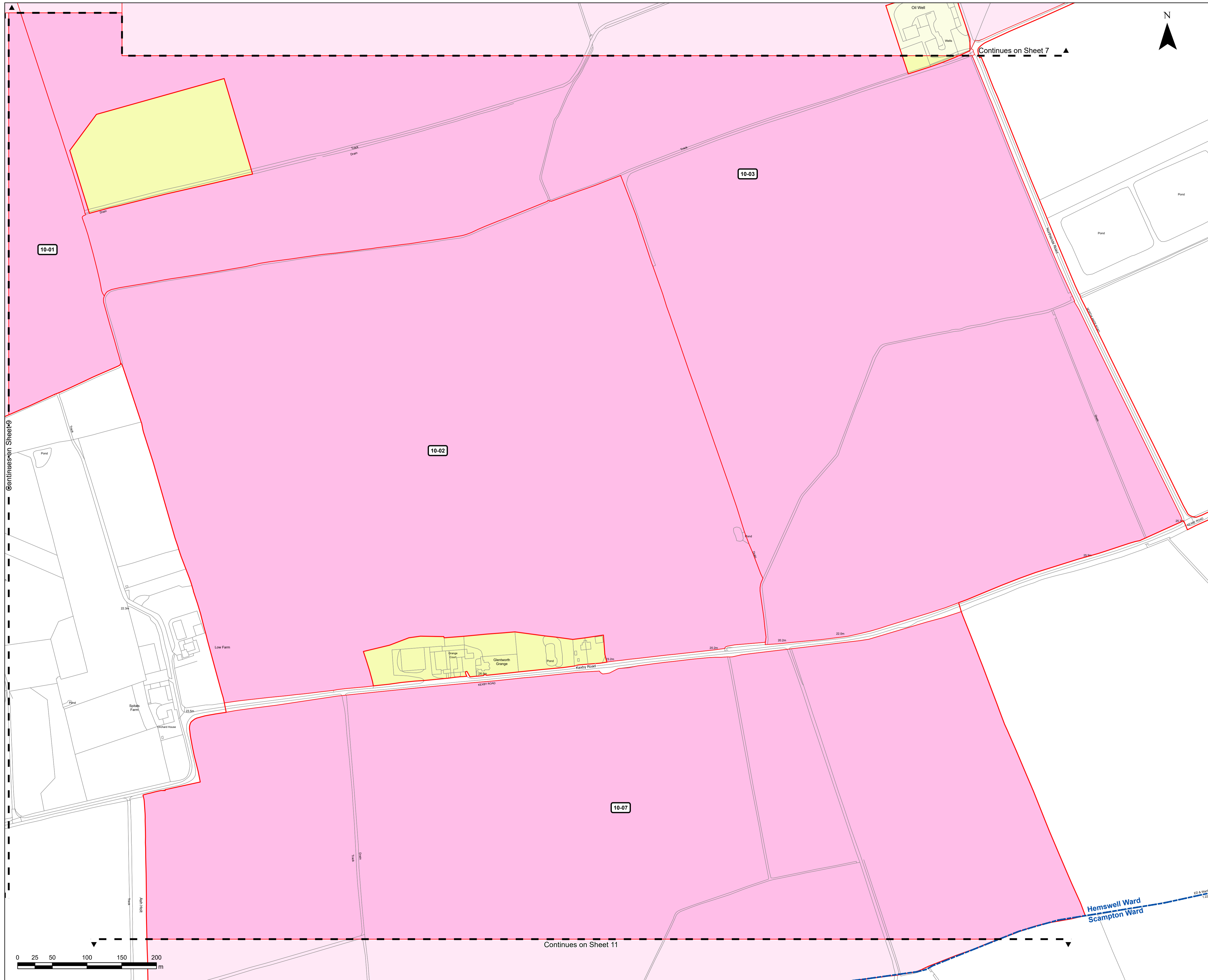
2.1 LAND AND CROWN LAND PLANS IN ACCORDANCE WITH REGULATION 5(2)(i) AND 5(2)(n) OF THE INFRASTRUCTURE PLANNING (APPLICATIONS: PRESCRIBED FORMS AND PROCEDURE) REGULATIONS 2009

Sheet Number

Sheet 10 of 24

Scale: As shown @ A1

Rev: 00



Continues on Sheet 9





Project

TILLBRIDGE SOLAR PROJECT

Client

TILLBRIDGE SOLAR LIMITED

Consultant

WSP Ltd
70 Chancery Lane
London
WC2A 1AF
United Kingdom
Tel +44 (0)20 7314 5000
www.wsp.com

Notes

1. ALL DIMENSIONS IN METERS UNLESS STATED OTHERWISE.
2. DO NOT SCALE FROM THIS DRAWING USE ONLY FIGURED DIMENSIONS.
3. THE PROPOSED WORKS SHOWN ARE ILLUSTRATIVE ONLY AND WILL BE SUBJECT TO CHANGE AS PART OF DETAILED DESIGN DEVELOPMENT. ANY CHANGES WILL BE LIMITED TO BEING WITHIN THE ORDER LIMITS AND ANY OTHER CONSTRAINTS INCLUDED IN THE DEVELOPMENT CONSENT ORDER.
4. THESE LAND PLANS SHOULD BE READ IN CONJUNCTION WITH OTHER PLANS AND DOCUMENTS IN THE DEVELOPMENT CONSENT ORDER IN PARTICULAR THE BOOK OF REFERENCE (EN010142/APP/4.3) AND THE STATEMENT OF REASONS (EN010142/APP/4.1).

© Crown copyright and database rights 2021. Ordnance Survey 0100031673.

© Crown copyright material is reproduced with the permission of Land Registry under delegated authority from the controller of HMSO.

This material may not be copied, distributed, sold or published without the formal permission of Land Registry.

May contain public sector information licensed under the Open Government Licence v3.0.

ISSUE/REVISION

I/R	DATE	DESCRIPTION
00	26/03/2024	FOR DCO APPLICATION

Key

- Order Limits - the area within which the authorised development may be carried out
- Order Land - freehold and leasehold to be compulsorily acquired and in relation to which it is proposed to extinguish easements, servitudes and other private rights
- Local Authority Boundary

Scale

Original Size (A1) 1:2,500 @ A1
1:5,000 @ A3

Purpose of Issue

FOR DCO APPLICATION

Project Number
EN010142

Reference Number
EN010142/APP/2.2

Sheet Title

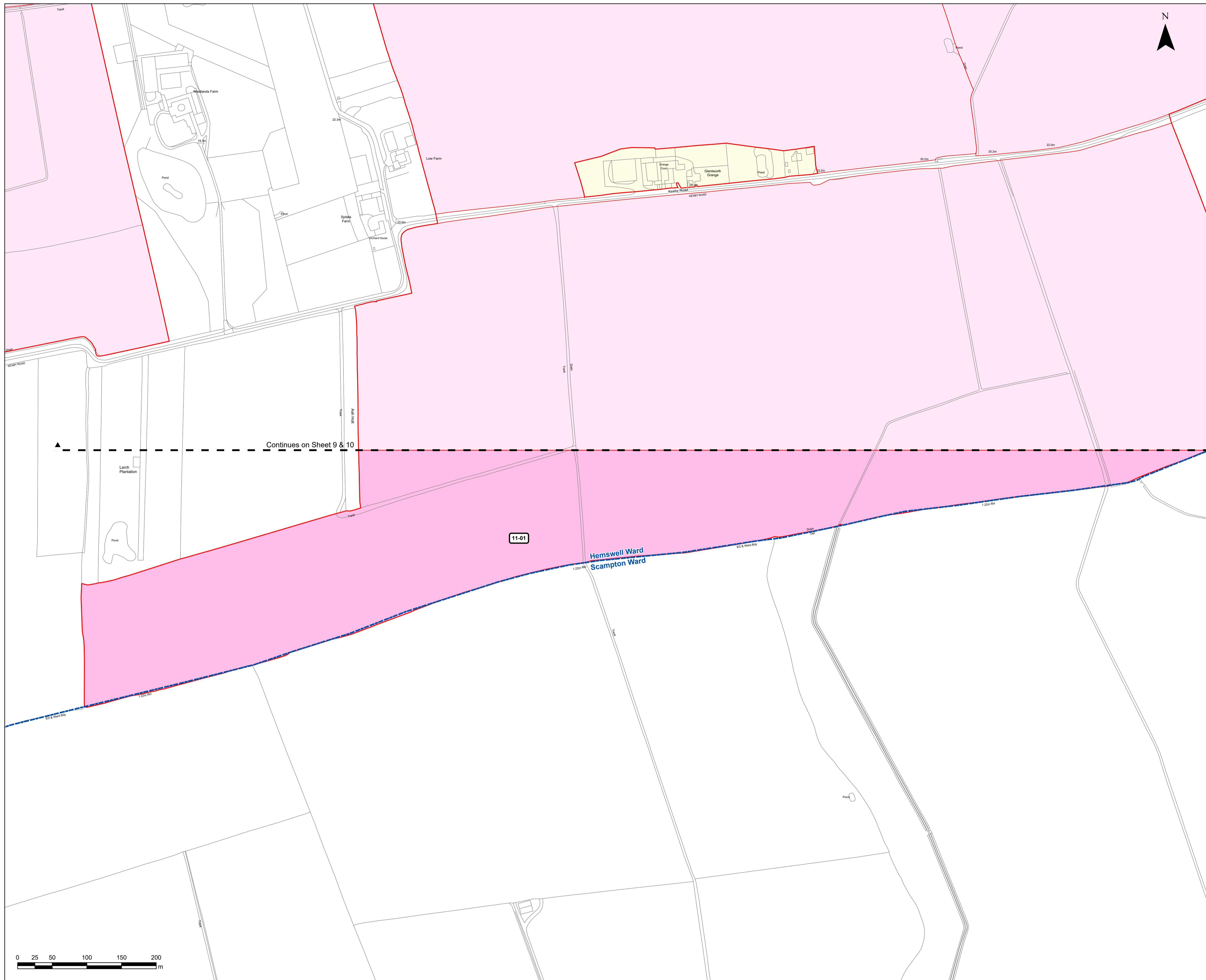
2.1 LAND AND CROWN LAND PLANS IN ACCORDANCE WITH REGULATION 5(2)(i) AND 5(2)(n) OF THE INFRASTRUCTURE PLANNING (APPLICATIONS: PRESCRIBED FORMS AND PROCEDURE) REGULATIONS 2009

Sheet Number

Sheet 11 of 24

Scale: As shown @ A1

Rev: 00

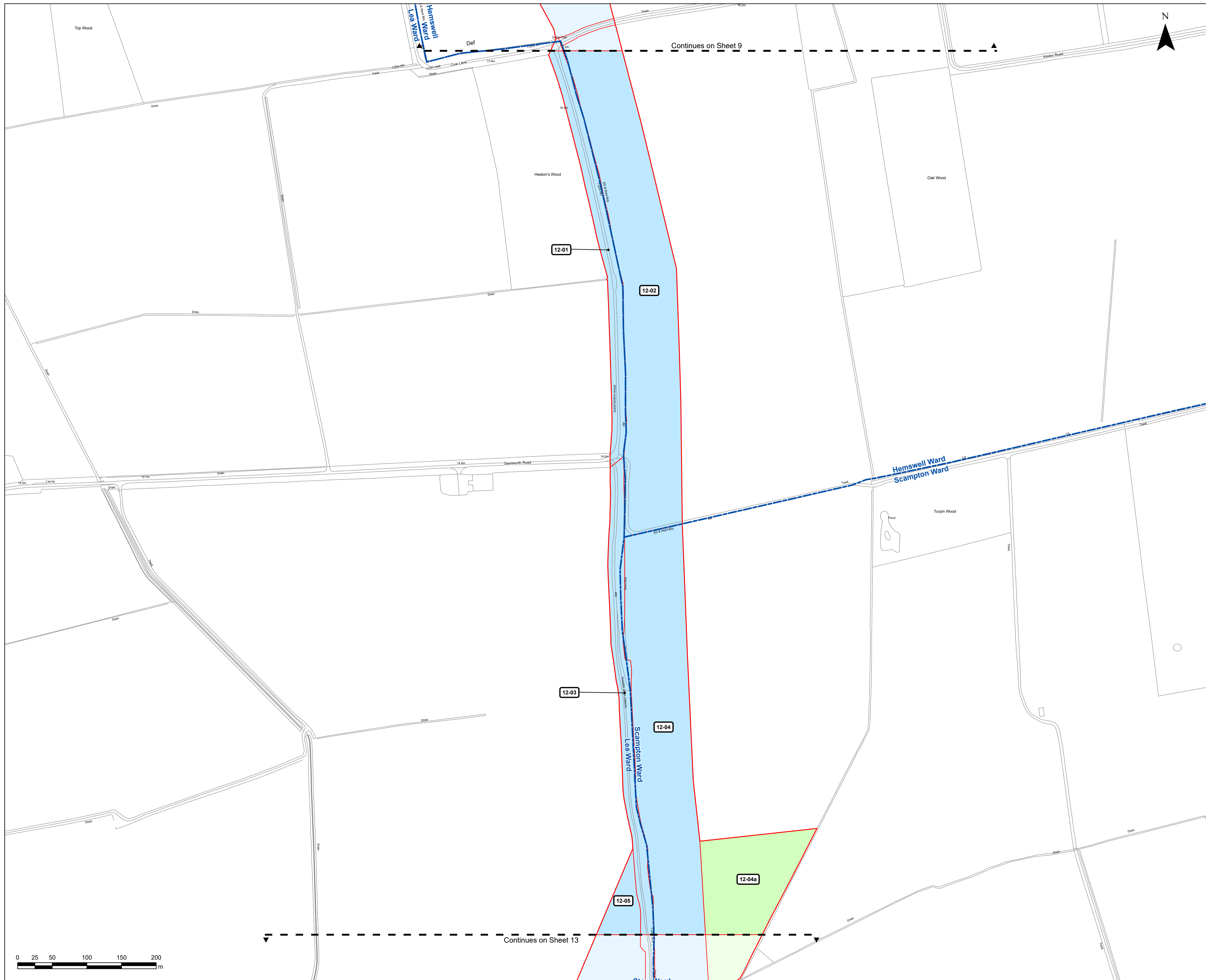


Continues on Sheet 9 & 10

11-01

Hemswell Ward
Scampton Ward





Project

TILLBRIDGE SOLAR PROJECT

Client

TILLBRIDGE SOLAR LIMITED

Consultant

WSP Ltd
 70 Chancery Lane
 London
 WC2A 1AF
 United Kingdom
 Tel +44 (0)20 7314 5000
 www.wsp.com

Notes

1. ALL DIMENSIONS IN METERS UNLESS STATED OTHERWISE.
2. DO NOT SCALE FROM THIS DRAWING USE ONLY FIGURED DIMENSIONS.
3. THE PROPOSED WORKS SHOWN ARE ILLUSTRATIVE ONLY AND WILL BE SUBJECT TO CHANGE AS PART OF DETAILED DESIGN DEVELOPMENT. ANY CHANGES WILL BE LIMITED TO BEING WITHIN THE ORDER LIMITS AND ANY OTHER CONSTRAINTS INCLUDED IN THE DEVELOPMENT CONSENT ORDER.
4. THESE LAND PLANS SHOULD BE READ IN CONJUNCTION WITH OTHER PLANS AND DOCUMENTS IN THE DEVELOPMENT CONSENT ORDER IN PARTICULAR THE BOOK OF REFERENCE (EN010142/APP/4.3) AND THE STATEMENT OF REASONS (EN010142/APP/4.1).

© Crown copyright and database rights 2021.
 Ordnance Survey 0100031673.

© Crown copyright material is reproduced with the permission of Land Registry under delegated authority from the controller of HMSO.

This material may not be copied, distributed, sold or published without the formal permission of Land Registry.

May contain public sector information licensed under the Open Government Licence v3.0.

ISSUE/REVISION

I/R	DATE	DESCRIPTION
00	26/03/2024	FOR DCO APPLICATION

Key

- Order Limits - the area within which the authorised development may be carried out
- Order Land - new rights to be compulsorily acquired and restrictive covenants to be imposed and land in relation to which existing easements, servitudes and other private rights the exercise of which is inconsistent with the rights and restrictions acquired pursuant to the Order are to be extinguished. Land to be possessed temporarily and, during any period of temporary possession the exercise of easements, servitudes and other private rights, are to be suspended.
- Order Land - temporary use of land and during any period of temporary possession the exercise of easements, servitudes and other private rights are to be suspended.
- Local Authority Boundary

Scale

Original Size (A1) 1:2,500 @ A1
 1:5,000 @ A3

Purpose of Issue

FOR DCO APPLICATION

Project Number

EN010142

Reference Number

EN010142/APP/2.2

Sheet Title

2.1 LAND AND CROWN LAND PLANS IN ACCORDANCE WITH REGULATION 5(2)(i) AND 5(2)(n) OF THE INFRASTRUCTURE PLANNING (APPLICATIONS: PRESCRIBED FORMS AND PROCEDURE) REGULATIONS 2009

Sheet Number

Sheet 12 of 24

Scale: As shown @ A1 Rev: 00



Project

TILLBRIDGE SOLAR PROJECT

Client

TILLBRIDGE SOLAR LIMITED

Consultant

WSP Ltd
70 Chancery Lane
London
WC2A 1AF
United Kingdom
Tel +44 (0)20 7314 5000
www.wsp.com

Notes

1. ALL DIMENSIONS IN METERS UNLESS STATED OTHERWISE.
2. DO NOT SCALE FROM THIS DRAWING USE ONLY FIGURED DIMENSIONS.
3. THE PROPOSED WORKS SHOWN ARE ILLUSTRATIVE ONLY AND WILL BE SUBJECT TO CHANGE AS PART OF DETAILED DESIGN DEVELOPMENT. ANY CHANGES WILL BE LIMITED TO BEING WITHIN THE ORDER LIMITS AND ANY OTHER CONSTRAINTS INCLUDED IN THE DEVELOPMENT CONSENT ORDER.
4. THESE LAND PLANS SHOULD BE READ IN CONJUNCTION WITH OTHER PLANS AND DOCUMENTS IN THE DEVELOPMENT CONSENT ORDER IN PARTICULAR THE BOOK OF REFERENCE (EN010142/APP/4.3) AND THE STATEMENT OF REASONS (EN010142/APP/4.1).

© Crown copyright and database rights 2021. Ordnance Survey 0100031673.

© Crown copyright material is reproduced with the permission of Land Registry under delegated authority from the controller of HMSO.

This material may not be copied, distributed, sold or published without the formal permission of Land Registry.

May contain public sector information licensed under the Open Government Licence v3.0.

ISSUE/REVISION

I/R	DATE	DESCRIPTION
00	26/03/2024	FOR DCO APPLICATION

Key

- Order Limits - the area within which the authorised development may be carried out
- Order Land - new rights to be compulsorily acquired and restrictive covenants to be imposed and land in relation to which existing easements, servitudes and other private rights the exercise of which is inconsistent with the rights and restrictions acquired pursuant to the Order are to be extinguished. Land to be possessed temporarily and, during any period of temporary possession the exercise of easements, servitudes and other private rights, are to be suspended.
- Order Land - temporary use of land and during any period of temporary possession the exercise of easements, servitudes and other private rights are to be suspended.
- Land outside of Order Limits - the area within which no authorised development may be carried out
- Local Authority Boundary

Scale

Original Size (A1) 1:2,500 @ A1
1:5,000 @ A3

Purpose of Issue

FOR DCO APPLICATION

Project Number

EN010142

Reference Number

EN010142/APP/2.2

Sheet Title

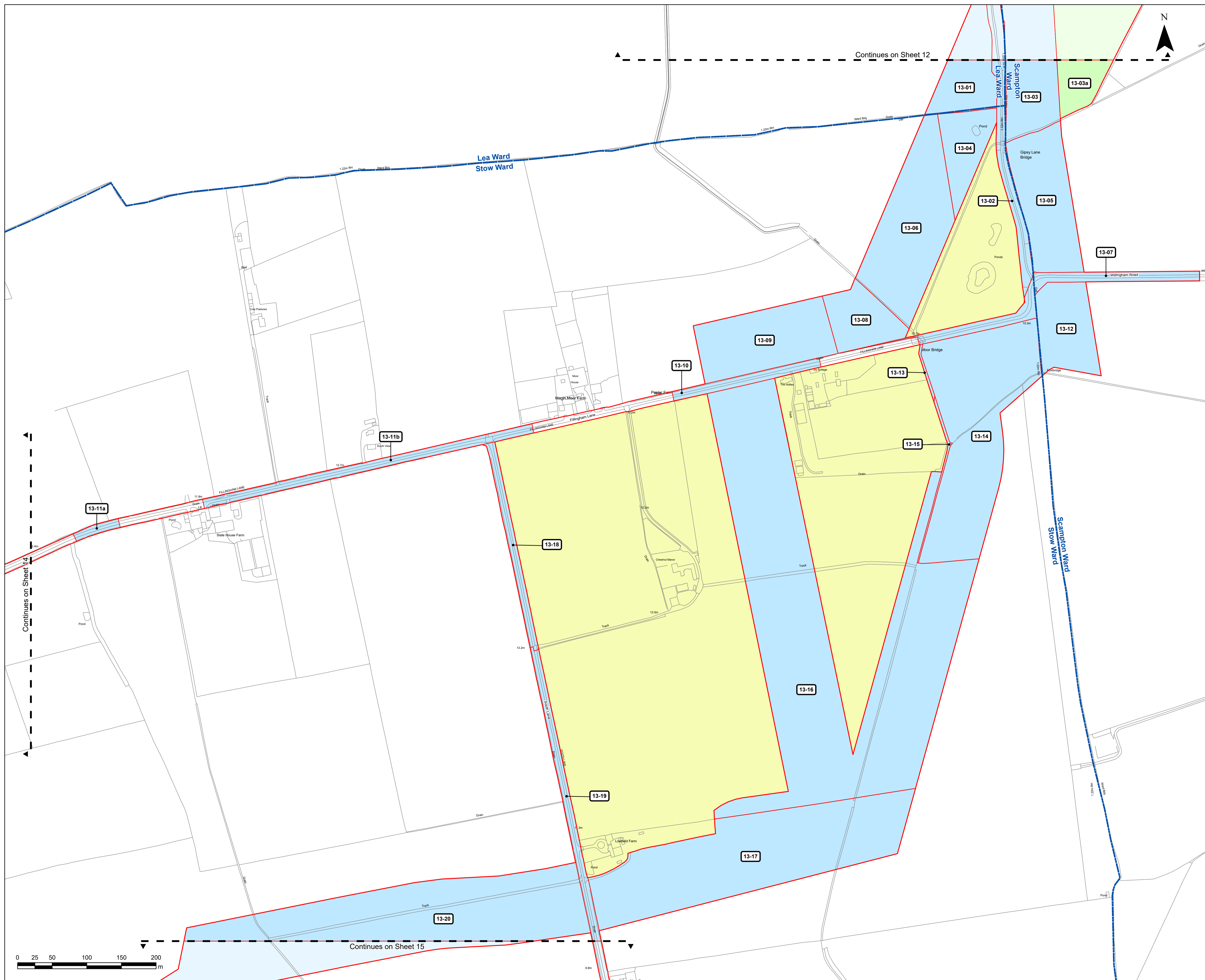
2.1 LAND AND CROWN LAND PLANS IN ACCORDANCE WITH REGULATION 5(2)(i) AND 5(2)(n) OF THE INFRASTRUCTURE PLANNING (APPLICATIONS: PRESCRIBED FORMS AND PROCEDURE) REGULATIONS 2009

Sheet Number

Sheet 13 of 24

Scale: As shown @ A1

Rev: 00



Continues on Sheet 14

Continues on Sheet 12

Continues on Sheet 15



Project

TILLBRIDGE SOLAR PROJECT

Client

TILLBRIDGE SOLAR LIMITED

Consultant

WSP Ltd
70 Chancery Lane
London
WC2A 1AF
United Kingdom
Tel +44 (0)20 7314 5000
www.wsp.com

Notes

1. ALL DIMENSIONS IN METERS UNLESS STATED OTHERWISE.
2. DO NOT SCALE FROM THIS DRAWING USE ONLY FIGURED DIMENSIONS.
3. THE PROPOSED WORKS SHOWN ARE ILLUSTRATIVE ONLY AND WILL BE SUBJECT TO CHANGE AS PART OF DETAILED DESIGN DEVELOPMENT. ANY CHANGES WILL BE LIMITED TO BEING WITHIN THE ORDER LIMITS AND ANY OTHER CONSTRAINTS INCLUDED IN THE DEVELOPMENT CONSENT ORDER.
4. THESE LAND PLANS SHOULD BE READ IN CONJUNCTION WITH OTHER PLANS AND DOCUMENTS IN THE DEVELOPMENT CONSENT ORDER IN PARTICULAR THE BOOK OF REFERENCE (EN010142/APP/4.3) AND THE STATEMENT OF REASONS (EN010142/APP/4.1).

© Crown copyright and database rights 2021.
Ordnance Survey 0100031673.

© Crown copyright material is reproduced with the permission of Land Registry under delegated authority from the controller of HMSO.

This material may not be copied, distributed, sold or published without the formal permission of Land Registry.

May contain public sector information licensed under the Open Government Licence v3.0.

ISSUE/REVISION

I/R	DATE	DESCRIPTION
00	26/03/2024	FOR DCO APPLICATION

Key

- Order Limits - the area within which the authorised development may be carried out
- Order Land - new rights to be compulsorily acquired and restrictive covenants to be imposed and land in relation to which existing easements, servitudes and other private rights the exercise of which is inconsistent with the rights and restrictions acquired pursuant to the Order are to be extinguished. Land to be possessed temporarily and, during any period of temporary possession the exercise of easements, servitudes and other private rights, are to be suspended.
- Local Authority Boundary

Scale

Original Size (A1) 1:2,500 @ A1
1:5,000 @ A3

Purpose of Issue

FOR DCO APPLICATION

Project Number

EN010142

Reference Number

EN010142/APP/2.2

Sheet Title

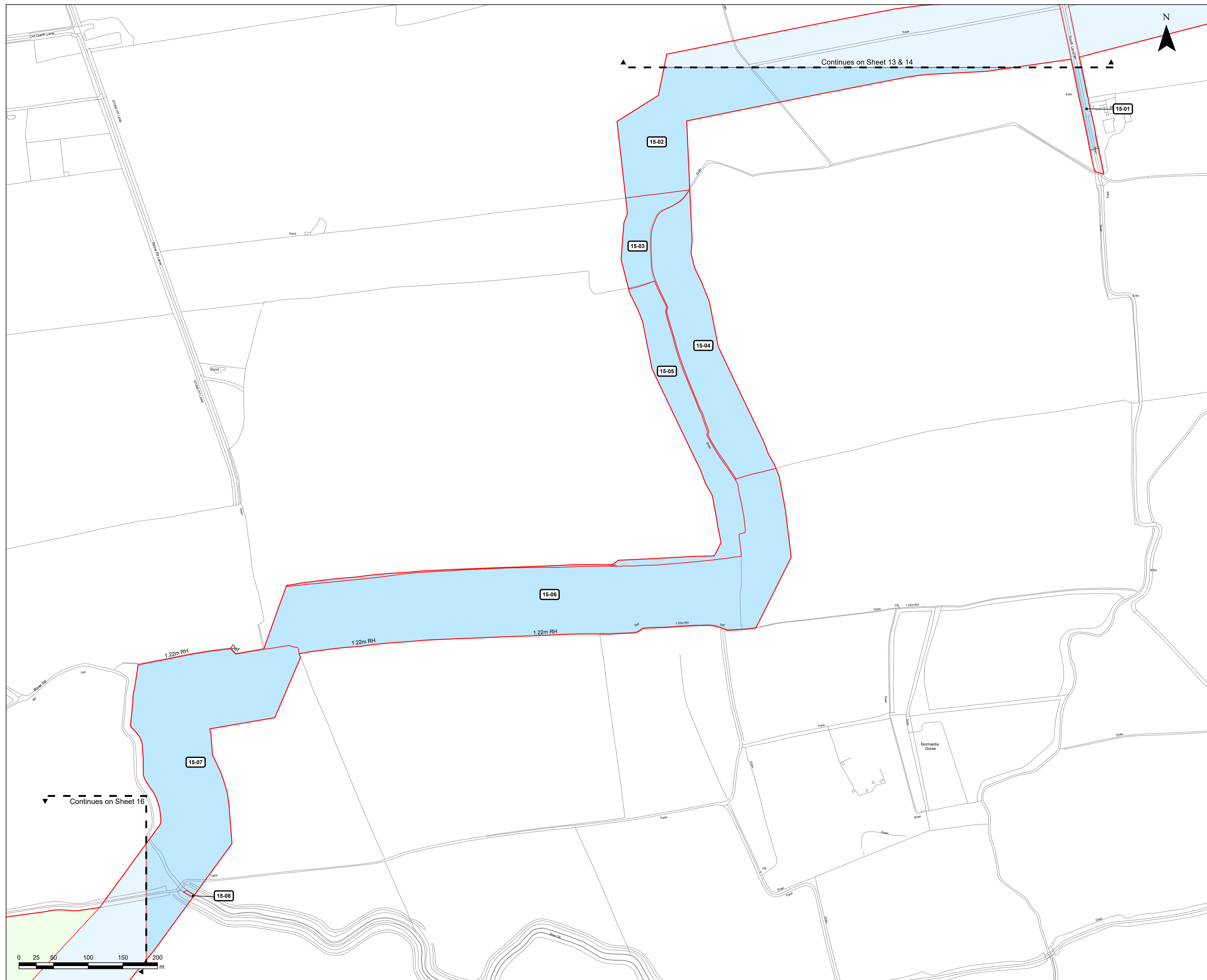
2.1 LAND AND CROWN LAND PLANS IN ACCORDANCE WITH REGULATION 5(2)(i) AND 5(2)(n) OF THE INFRASTRUCTURE PLANNING (APPLICATIONS: PRESCRIBED FORMS AND PROCEDURE) REGULATIONS 2009

Sheet Number

Sheet 15 of 24

Scale: As shown @ A1

Rev: 00





Project

TILLBRIDGE SOLAR PROJECT

Client

TILLBRIDGE SOLAR LIMITED

Consultant

WSP Ltd
70 Chancery Lane
London
WC2A 1AF
United Kingdom
Tel +44 (0)20 7314 5000
www.wsp.com

Notes

1. ALL DIMENSIONS IN METERS UNLESS STATED OTHERWISE.
2. DO NOT SCALE FROM THIS DRAWING USE ONLY FIGURED DIMENSIONS.
3. THE PROPOSED WORKS SHOWN ARE ILLUSTRATIVE ONLY AND WILL BE SUBJECT TO CHANGE AS PART OF DETAILED DESIGN DEVELOPMENT. ANY CHANGES WILL BE LIMITED TO BEING WITHIN THE ORDER LIMITS AND ANY OTHER CONSTRAINTS INCLUDED IN THE DEVELOPMENT CONSENT ORDER.
4. THESE LAND PLANS SHOULD BE READ IN CONJUNCTION WITH OTHER PLANS AND DOCUMENTS IN THE DEVELOPMENT CONSENT ORDER IN PARTICULAR THE BOOK OF REFERENCE (EN010142/APP/4.3) AND THE STATEMENT OF REASONS (EN010142/APP/4.1).

© Crown copyright and database rights 2021. Ordnance Survey 0100031673.

© Crown copyright material is reproduced with the permission of Land Registry under delegated authority from the controller of HMSO.

This material may not be copied, distributed, sold or published without the formal permission of Land Registry.

May contain public sector information licensed under the Open Government Licence v3.0.

ISSUE/REVISION

I/R	DATE	DESCRIPTION
00	26/03/2024	FOR DCO APPLICATION

Key

- Order Limits - the area within which the authorised development may be carried out
- Order Land - new rights to be compulsorily acquired and restrictive covenants to be imposed and land in relation to which existing easements, servitudes and other private rights the exercise of which is inconsistent with the rights and restrictions acquired pursuant to the Order are to be extinguished. Land to be possessed temporarily and, during any period of temporary possession the exercise of easements, servitudes and other private rights, are to be suspended.
- Order Land - temporary use of land and during any period of temporary possession the exercise of easements, servitudes and other private rights are to be suspended.
- Local Authority Boundary

Scale

Original Size (A1) 1:2,500 @ A1
1:5,000 @ A3

Purpose of Issue

FOR DCO APPLICATION

Project Number

EN010142

Reference Number

EN010142/APP/2.2

Sheet Title

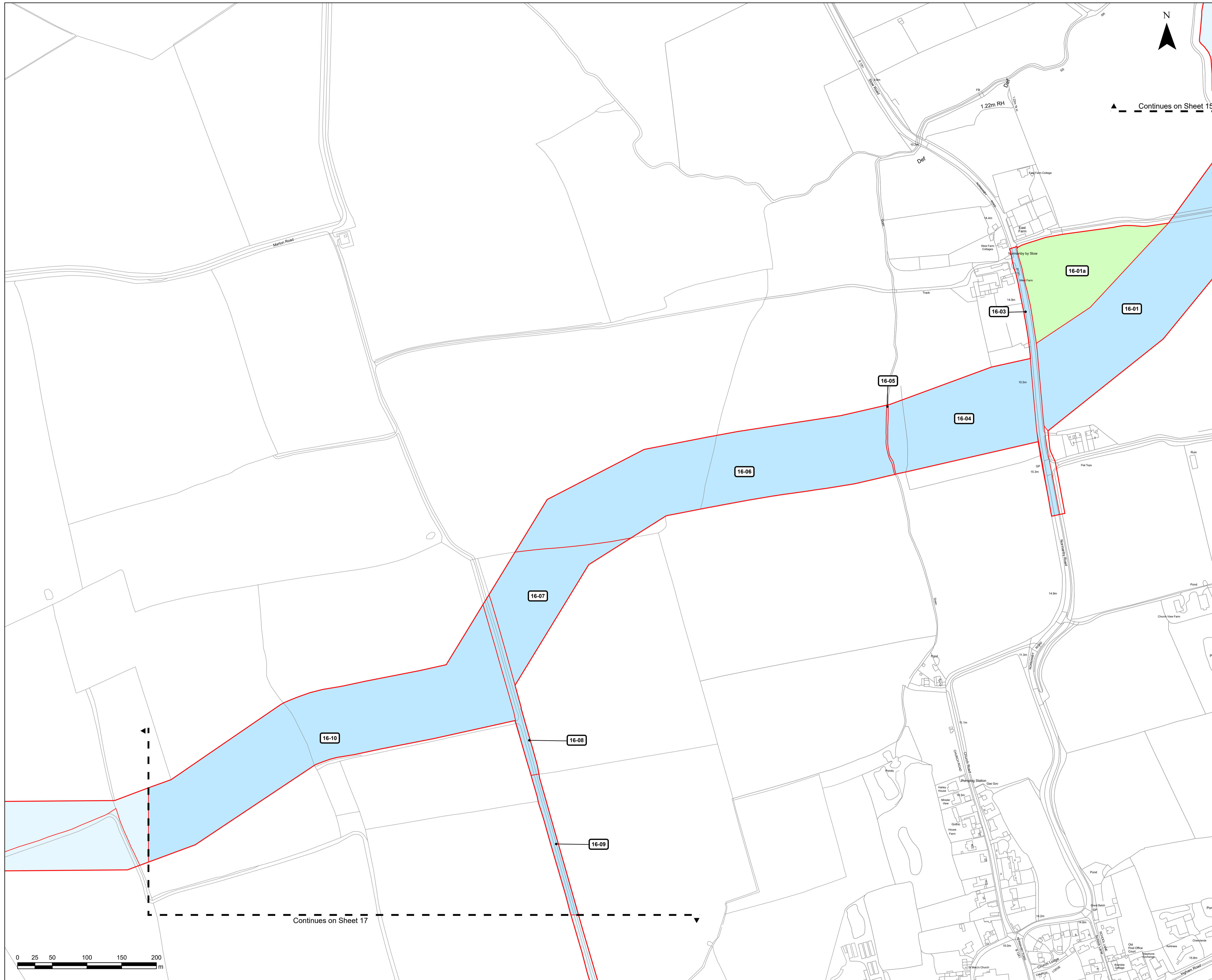
2.1 LAND AND CROWN LAND PLANS IN ACCORDANCE WITH REGULATION 5(2)(i) AND 5(2)(n) OF THE INFRASTRUCTURE PLANNING (APPLICATIONS: PRESCRIBED FORMS AND PROCEDURE) REGULATIONS 2009

Sheet Number

Sheet 16 of 24

Scale: As shown @ A1

Rev: 00





Project

TILLBRIDGE SOLAR PROJECT

Client

TILLBRIDGE SOLAR LIMITED

Consultant

WSP Ltd
70 Chancery Lane
London
WC2A 1AF
United Kingdom
Tel +44 (0)20 7314 5000
www.wsp.com

Notes

1. ALL DIMENSIONS IN METERS UNLESS STATED OTHERWISE.
2. DO NOT SCALE FROM THIS DRAWING USE ONLY FIGURED DIMENSIONS.
3. THE PROPOSED WORKS SHOWN ARE ILLUSTRATIVE ONLY AND WILL BE SUBJECT TO CHANGE AS PART OF DETAILED DESIGN DEVELOPMENT. ANY CHANGES WILL BE LIMITED TO BEING WITHIN THE ORDER LIMITS AND ANY OTHER CONSTRAINTS INCLUDED IN THE DEVELOPMENT CONSENT ORDER.
4. THESE LAND PLANS SHOULD BE READ IN CONJUNCTION WITH OTHER PLANS AND DOCUMENTS IN THE DEVELOPMENT CONSENT ORDER IN PARTICULAR THE BOOK OF REFERENCE (EN010142/APP/4.3) AND THE STATEMENT OF REASONS (EN010142/APP/4.1).

© Crown copyright and database rights 2021. Ordnance Survey 0100031673.

© Crown copyright material is reproduced with the permission of Land Registry under delegated authority from the controller of HMSO.

This material may not be copied, distributed, sold or published without the formal permission of Land Registry.

May contain public sector information licensed under the Open Government Licence v3.0.

ISSUE/REVISION

I/R	DATE	DESCRIPTION
00	26/03/2024	FOR DCO APPLICATION

Key

- Order Limits - the area within which the authorised development may be carried out
- Order Land - new rights to be compulsorily acquired and restrictive covenants to be imposed and land in relation to which existing easements, servitudes and other private rights the exercise of which is inconsistent with the rights and restrictions acquired pursuant to the Order are to be extinguished. Land to be possessed temporarily and, during any period of temporary possession the exercise of easements, servitudes and other private rights, are to be suspended.
- Local Authority Boundary

Scale

Original Size (A1) 1:2,500 @ A1
1:5,000 @ A3

Purpose of Issue

FOR DCO APPLICATION

Project Number

EN010142

Reference Number

EN010142/APP/2.2

Sheet Title

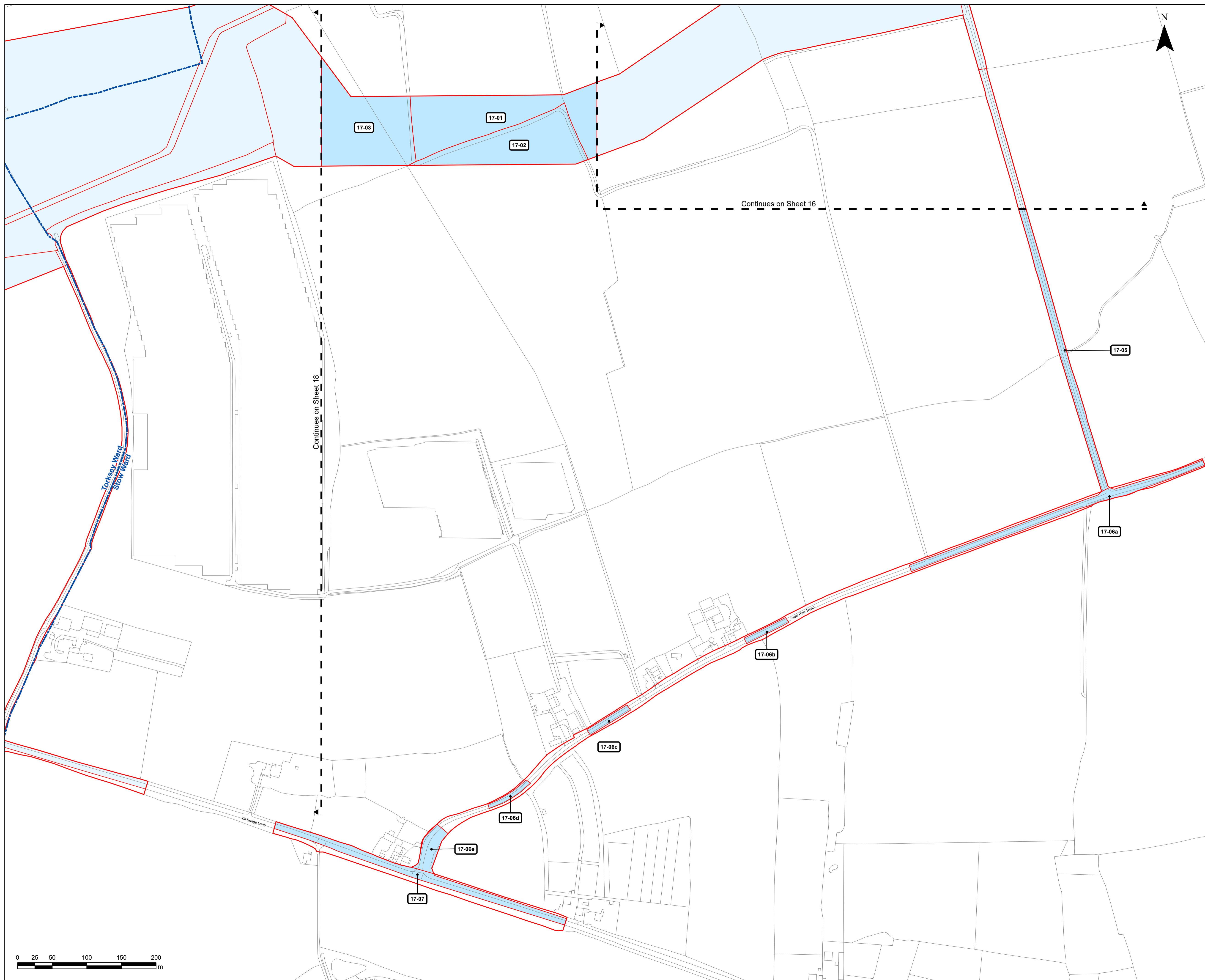
2.1 LAND AND CROWN LAND PLANS IN ACCORDANCE WITH REGULATION 5(2)(i) AND 5(2)(n) OF THE INFRASTRUCTURE PLANNING (APPLICATIONS: PRESCRIBED FORMS AND PROCEDURE) REGULATIONS 2009

Sheet Number

Sheet 17 of 24

Scale: As shown @ A1

Rev: 00





Project

TILLBRIDGE SOLAR PROJECT

Client

TILLBRIDGE SOLAR LIMITED

Consultant

WSP Ltd
70 Chancery Lane
London
WC2A 1AF
United Kingdom
Tel +44 (0)20 7314 5000
www.wsp.com

Notes

1. ALL DIMENSIONS IN METERS UNLESS STATED OTHERWISE.
2. DO NOT SCALE FROM THIS DRAWING USE ONLY FIGURED DIMENSIONS.
3. THE PROPOSED WORKS SHOWN ARE ILLUSTRATIVE ONLY AND WILL BE SUBJECT TO CHANGE AS PART OF DETAILED DESIGN DEVELOPMENT. ANY CHANGES WILL BE LIMITED TO BEING WITHIN THE ORDER LIMITS AND ANY OTHER CONSTRAINTS INCLUDED IN THE DEVELOPMENT CONSENT ORDER.
4. THESE LAND PLANS SHOULD BE READ IN CONJUNCTION WITH OTHER PLANS AND DOCUMENTS IN THE DEVELOPMENT CONSENT ORDER IN PARTICULAR THE BOOK OF REFERENCE (EN010142/APP/4.3) AND THE STATEMENT OF REASONS (EN010142/APP/4.1).

© Crown copyright and database rights 2021. Ordnance Survey 0100031673.

© Crown copyright material is reproduced with the permission of Land Registry under delegated authority from the controller of HMSO.

This material may not be copied, distributed, sold or published without the formal permission of Land Registry.

May contain public sector information licensed under the Open Government Licence v3.0.

ISSUE/REVISION

I/R	DATE	DESCRIPTION
00	26/03/2024	FOR DCO APPLICATION

Key

- Order Limits - the area within which the authorised development may be carried out
- Order Land - new rights to be compulsorily acquired and restrictive covenants to be imposed and land in relation to which existing easements, servitudes and other private rights the exercise of which is inconsistent with the rights and restrictions acquired pursuant to the Order are to be extinguished. Land to be possessed temporarily and, during any period of temporary possession the exercise of easements, servitudes and other private rights, are to be suspended.
- Land outside of Order Limits - the area within which no authorised development may be carried out
- Local Authority Boundary

Scale

Original Size (A1) 1:2,500 @ A1
1:5,000 @ A3

Purpose of Issue

FOR DCO APPLICATION

Project Number

EN010142

Reference Number

EN010142/APP/2.2

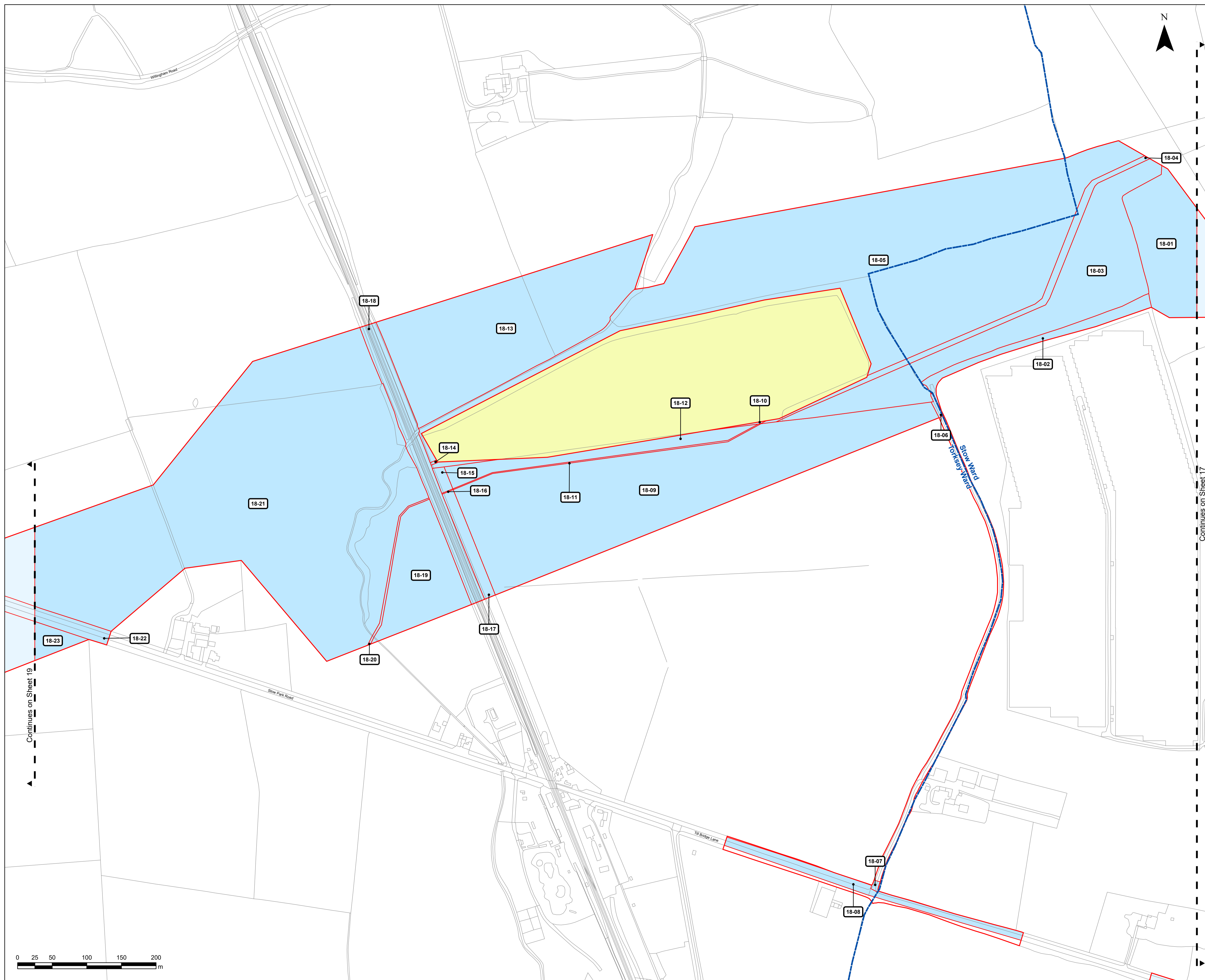
Sheet Title

2.1 LAND AND CROWN LAND PLANS IN ACCORDANCE WITH REGULATION 5(2)(i) AND 5(2)(n) OF THE INFRASTRUCTURE PLANNING (APPLICATIONS: PRESCRIBED FORMS AND PROCEDURE) REGULATIONS 2009

Sheet Number

Sheet 18 of 24

Scale: As shown @ A1 Rev: 00



Project

TILLBRIDGE SOLAR PROJECT

Client

TILLBRIDGE SOLAR LIMITED

Consultant

WSP Ltd
 70 Chancery Lane
 London
 WC2A 1AF
 United Kingdom
 Tel +44 (0)20 7314 5000
 www.wsp.com

Notes

1. ALL DIMENSIONS IN METERS UNLESS STATED OTHERWISE.
2. DO NOT SCALE FROM THIS DRAWING USE ONLY FIGURED DIMENSIONS.
3. THE PROPOSED WORKS SHOWN ARE ILLUSTRATIVE ONLY AND WILL BE SUBJECT TO CHANGE AS PART OF DETAILED DESIGN DEVELOPMENT. ANY CHANGES WILL BE LIMITED TO BEING WITHIN THE ORDER LIMITS AND ANY OTHER CONSTRAINTS INCLUDED IN THE DEVELOPMENT CONSENT ORDER.
4. THESE LAND PLANS SHOULD BE READ IN CONJUNCTION WITH OTHER PLANS AND DOCUMENTS IN THE DEVELOPMENT CONSENT ORDER IN PARTICULAR THE BOOK OF REFERENCE (EN010142/APP/4.3) AND THE STATEMENT OF REASONS (EN010142/APP/4.1).

© Crown copyright and database rights 2021.
 Ordnance Survey 0100031673.

© Crown copyright material is reproduced with the permission of Land Registry under delegated authority from the controller of HMSO.

This material may not be copied, distributed, sold or published without the formal permission of Land Registry.

May contain public sector information licensed under the Open Government Licence v3.0.

ISSUE/REVISION

I/R	DATE	DESCRIPTION
00	26/03/2024	FOR DCO APPLICATION

Key

- Order Limits - the area within which the authorised development may be carried out
- Order Land - new rights to be compulsorily acquired and restrictive covenants to be imposed and land in relation to which existing easements, servitudes and other private rights the exercise of which is inconsistent with the rights and restrictions acquired pursuant to the Order are to be extinguished. Land to be possessed temporarily and, during any period of temporary possession the exercise of easements, servitudes and other private rights, are to be suspended.
- Order Land - temporary use of land and during any period of temporary possession the exercise of easements, servitudes and other private rights are to be suspended.
- Land outside of Order Limits - the area within which no authorised development may be carried out
- Local Authority Boundary

Scale

Original Size (A1) 1:2,500 @ A1
 1:5,000 @ A3

Purpose of Issue

FOR DCO APPLICATION

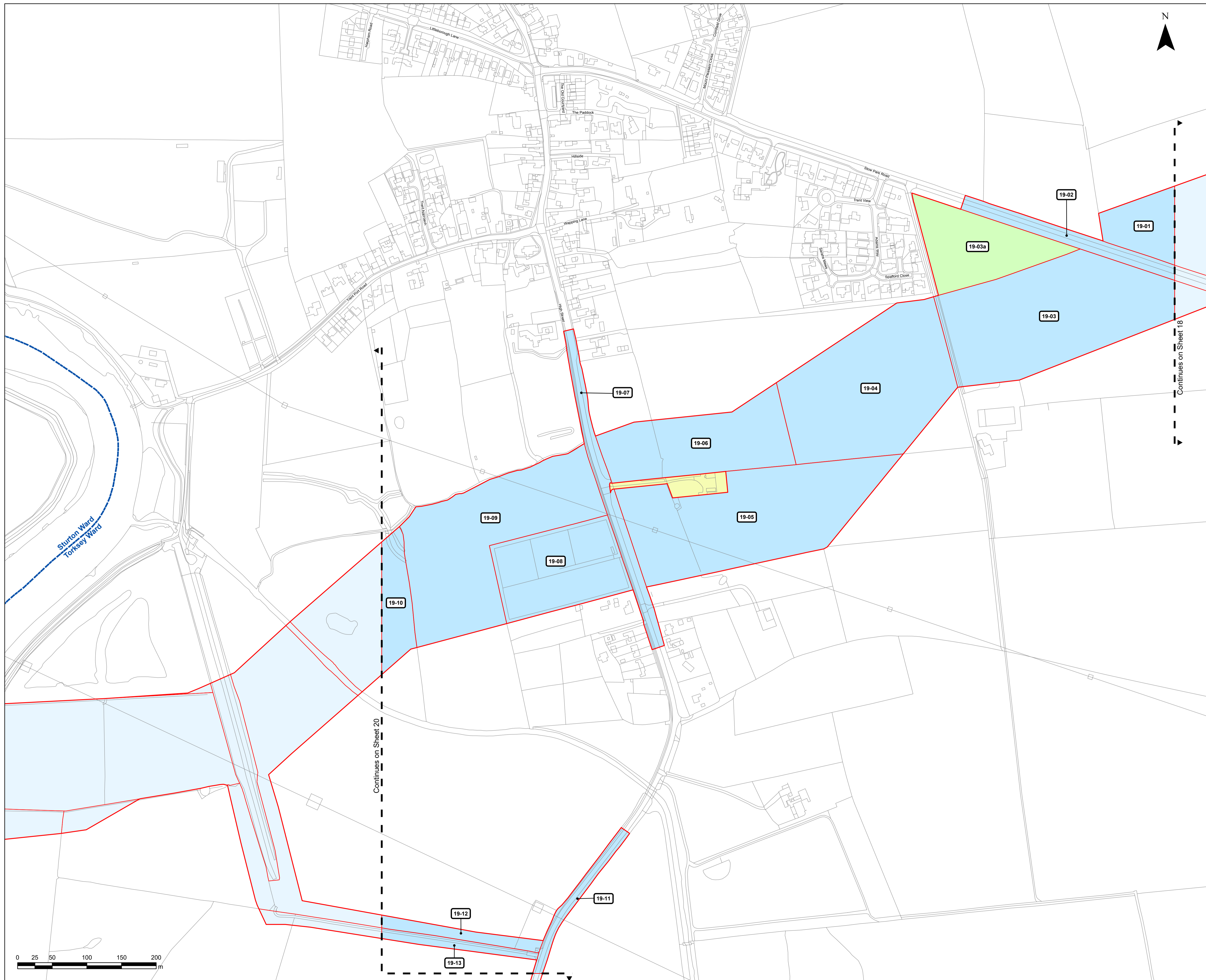
Project Number
 EN010142

Reference Number
 EN010142/APP/2.2

Sheet Title
 2.1 LAND AND CROWN LAND PLANS IN ACCORDANCE WITH REGULATION 5(2)(i) AND 5(2)(n) OF THE INFRASTRUCTURE PLANNING (APPLICATIONS: PRESCRIBED FORMS AND PROCEDURE) REGULATIONS 2009

Sheet Number
 Sheet 19 of 24

Scale: As shown @ A1 **Rev:** 00





Project

TILLBRIDGE SOLAR PROJECT

Client

TILLBRIDGE SOLAR LIMITED

Consultant

WSP Ltd
70 Chancery Lane
London
WC2A 1AF
United Kingdom
Tel +44 (0)20 7314 5000
www.wsp.com

Notes

1. ALL DIMENSIONS IN METERS UNLESS STATED OTHERWISE.
2. DO NOT SCALE FROM THIS DRAWING USE ONLY FIGURED DIMENSIONS.
3. THE PROPOSED WORKS SHOWN ARE ILLUSTRATIVE ONLY AND WILL BE SUBJECT TO CHANGE AS PART OF DETAILED DESIGN DEVELOPMENT. ANY CHANGES WILL BE LIMITED TO BEING WITHIN THE ORDER LIMITS AND ANY OTHER CONSTRAINTS INCLUDED IN THE DEVELOPMENT CONSENT ORDER.
4. THESE LAND PLANS SHOULD BE READ IN CONJUNCTION WITH OTHER PLANS AND DOCUMENTS IN THE DEVELOPMENT CONSENT ORDER IN PARTICULAR THE BOOK OF REFERENCE (EN010142/APP/4.3) AND THE STATEMENT OF REASONS (EN010142/APP/4.1).

© Crown copyright and database rights 2021. Ordnance Survey 0100031673.

© Crown copyright material is reproduced with the permission of Land Registry under delegated authority from the controller of HMSO.

This material may not be copied, distributed, sold or published without the formal permission of Land Registry.

May contain public sector information licensed under the Open Government Licence v3.0.

ISSUE/REVISION

I/R	DATE	DESCRIPTION
00	26/03/2024	FOR DCO APPLICATION

Key

- Order Limits - the area within which the authorised development may be carried out
- Order Land - new rights to be compulsorily acquired and restrictive covenants to be imposed and land in relation to which existing easements, servitudes and other private rights the exercise of which is inconsistent with the rights and restrictions acquired pursuant to the Order are to be extinguished. Land to be possessed temporarily and, during any period of temporary possession the exercise of easements, servitudes and other private rights, are to be suspended.
- Crown Land within Order Land - new rights to be compulsorily acquired and restrictive covenants to be imposed and land in relation to which existing easements, servitudes and other private rights the exercise of which is inconsistent with the rights and restrictions acquired pursuant to the Order are to be extinguished. Land to be possessed temporarily and, during any period of temporary possession the exercise of easements, servitudes and other private rights, are to be suspended.

Local Authority Boundary

Scale

Original Size (A1) 1:2,500 @ A1
1:5,000 @ A3

Purpose of Issue

FOR DCO APPLICATION

Project Number

EN010142

Reference Number

EN010142/APP/2.2

Sheet Title

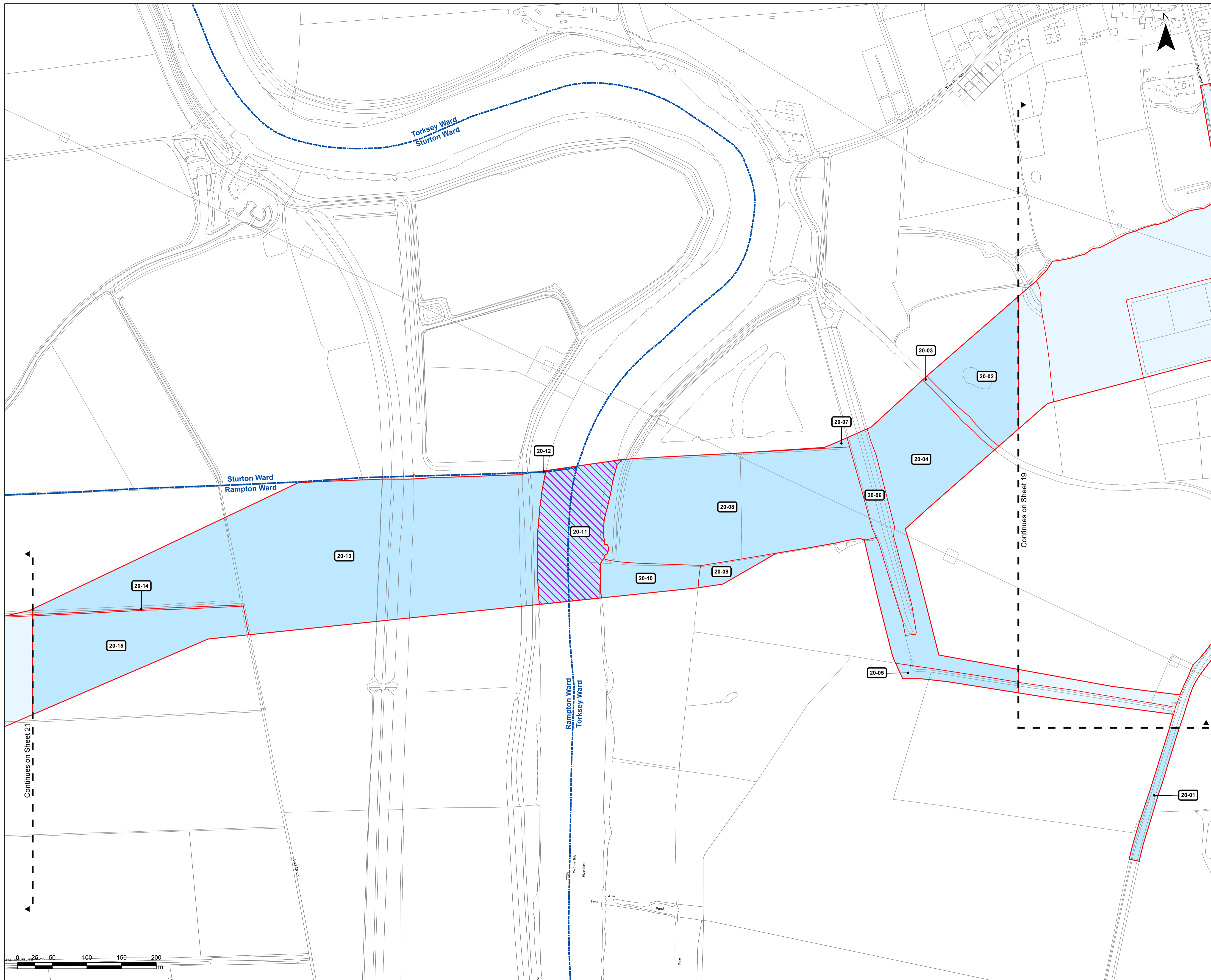
2.1 LAND AND CROWN LAND PLANS IN ACCORDANCE WITH REGULATION 5(2)(i) AND 5(2)(n) OF THE INFRASTRUCTURE PLANNING (APPLICATIONS: PRESCRIBED FORMS AND PROCEDURE) REGULATIONS 2009

Sheet Number

Sheet 20 of 24

Scale: As shown @ A1

Rev: 00





Project

TILLBRIDGE SOLAR PROJECT

Client

TILLBRIDGE SOLAR LIMITED

Consultant

WSP Ltd
70 Chancery Lane
London
WC2A 1AF
United Kingdom
Tel +44 (0)20 7314 5000
www.wsp.com

Notes

1. ALL DIMENSIONS IN METERS UNLESS STATED OTHERWISE.
2. DO NOT SCALE FROM THIS DRAWING USE ONLY FIGURED DIMENSIONS.
3. THE PROPOSED WORKS SHOWN ARE ILLUSTRATIVE ONLY AND WILL BE SUBJECT TO CHANGE AS PART OF DETAILED DESIGN DEVELOPMENT. ANY CHANGES WILL BE LIMITED TO BEING WITHIN THE ORDER LIMITS AND ANY OTHER CONSTRAINTS INCLUDED IN THE DEVELOPMENT CONSENT ORDER.
4. THESE LAND PLANS SHOULD BE READ IN CONJUNCTION WITH OTHER PLANS AND DOCUMENTS IN THE DEVELOPMENT CONSENT ORDER IN PARTICULAR THE BOOK OF REFERENCE (EN010142/APP/4.3) AND THE STATEMENT OF REASONS (EN010142/APP/4.1).

© Crown copyright and database rights 2021. Ordnance Survey 0100031673.

© Crown copyright material is reproduced with the permission of Land Registry under delegated authority from the controller of HMSO.

This material may not be copied, distributed, sold or published without the formal permission of Land Registry.

May contain public sector information licensed under the Open Government Licence v3.0.

ISSUE/REVISION

I/R	DATE	DESCRIPTION
00	26/03/2024	FOR DCO APPLICATION

Key

- Order Limits - the area within which the authorised development may be carried out
- Order Land - new rights to be compulsorily acquired and restrictive covenants to be imposed and land in relation to which existing easements, servitudes and other private rights the exercise of which is inconsistent with the rights and restrictions acquired pursuant to the Order are to be extinguished. Land to be possessed temporarily and, during any period of temporary possession the exercise of easements, servitudes and other private rights, are to be suspended.
- Order Land - temporary use of land and during any period of temporary possession the exercise of easements, servitudes and other private rights are to be suspended.
- Land outside of Order Limits - the area within which no authorised development may be carried out
- Local Authority Boundary

Scale

Original Size (A1) 1:2,500 @ A1
1:5,000 @ A3

Purpose of Issue

FOR DCO APPLICATION

Project Number

EN010142

Reference Number

EN010142/APP/2.2

Sheet Title

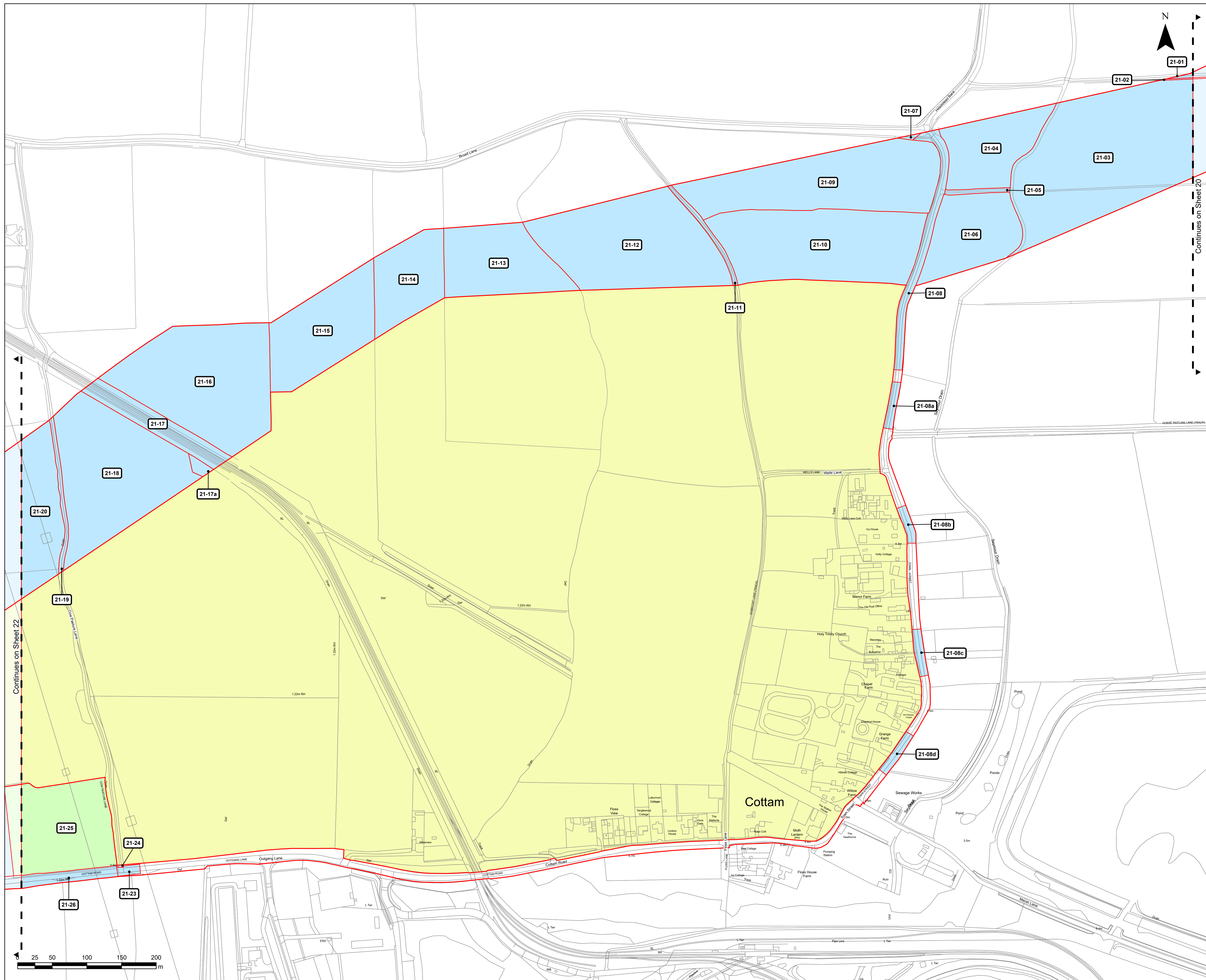
2.1 LAND AND CROWN LAND PLANS IN ACCORDANCE WITH REGULATION 5(2)(i) AND 5(2)(n) OF THE INFRASTRUCTURE PLANNING (APPLICATIONS: PRESCRIBED FORMS AND PROCEDURE) REGULATIONS 2009

Sheet Number

Sheet 21 of 24

Scale: As shown @ A1

Rev: 00



Continues on Sheet 22

Continues on Sheet 20



Project

TILLBRIDGE SOLAR PROJECT

Client

TILLBRIDGE SOLAR LIMITED

Consultant

WSP Ltd
70 Chancery Lane
London
WC2A 1AF
United Kingdom
Tel +44 (0)20 7314 5000
www.wsp.com

Notes

1. ALL DIMENSIONS IN METERS UNLESS STATED OTHERWISE.
2. DO NOT SCALE FROM THIS DRAWING USE ONLY FIGURED DIMENSIONS.
3. THE PROPOSED WORKS SHOWN ARE ILLUSTRATIVE ONLY AND WILL BE SUBJECT TO CHANGE AS PART OF DETAILED DESIGN DEVELOPMENT. ANY CHANGES WILL BE LIMITED TO BEING WITHIN THE ORDER LIMITS AND ANY OTHER CONSTRAINTS INCLUDED IN THE DEVELOPMENT CONSENT ORDER.
4. THESE LAND PLANS SHOULD BE READ IN CONJUNCTION WITH OTHER PLANS AND DOCUMENTS IN THE DEVELOPMENT CONSENT ORDER IN PARTICULAR THE BOOK OF REFERENCE (EN010142/APP/4.3) AND THE STATEMENT OF REASONS (EN010142/APP/4.1).

© Crown copyright and database rights 2021. Ordnance Survey 0100031673.

© Crown copyright material is reproduced with the permission of Land Registry under delegated authority from the controller of HMSO.

This material may not be copied, distributed, sold or published without the formal permission of Land Registry.

May contain public sector information licensed under the Open Government Licence v3.0.

ISSUE/REVISION

I/R	DATE	DESCRIPTION
00	26/03/2024	FOR DCO APPLICATION

Key

- Order Limits - the area within which the authorised development may be carried out
- Order Land - new rights to be compulsorily acquired and restrictive covenants to be imposed and land in relation to which existing easements, servitudes and other private rights the exercise of which is inconsistent with the rights and restrictions acquired pursuant to the Order are to be extinguished. Land to be possessed temporarily and, during any period of temporary possession the exercise of easements, servitudes and other private rights, are to be suspended.
- Order Land - temporary use of land and during any period of temporary possession the exercise of easements, servitudes and other private rights are to be suspended.
- Land outside of Order Limits - the area within which no authorised development may be carried out
- Local Authority Boundary

Scale

Original Size (A1) 1:2,500 @ A1
1:5,000 @ A3

Purpose of Issue

FOR DCO APPLICATION

Project Number

EN010142

Reference Number

EN010142/APP/2.2

Sheet Title

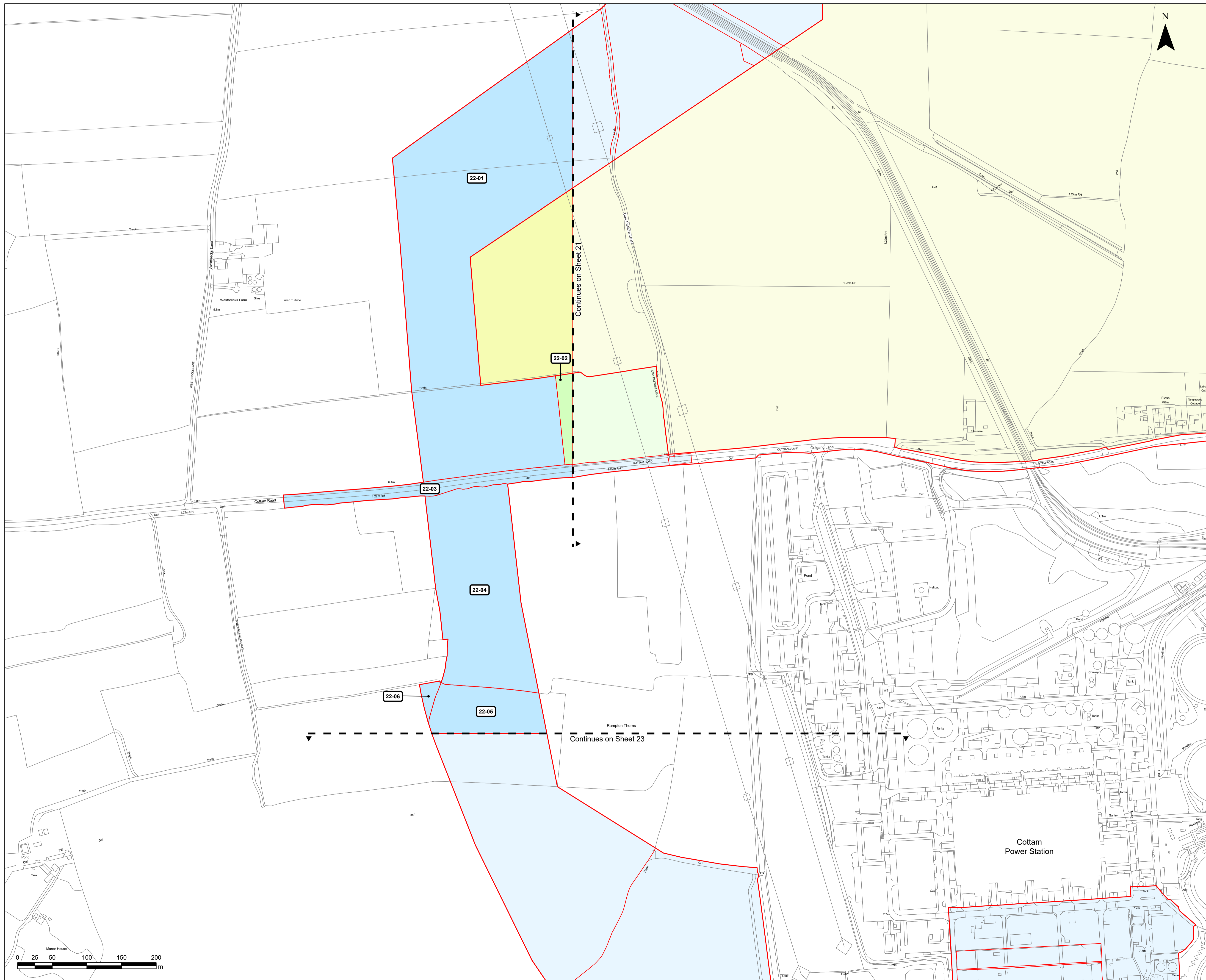
2.1 LAND AND CROWN LAND PLANS IN ACCORDANCE WITH REGULATION 5(2)(i) AND 5(2)(n) OF THE INFRASTRUCTURE PLANNING (APPLICATIONS: PRESCRIBED FORMS AND PROCEDURE) REGULATIONS 2009

Sheet Number

Sheet 22 of 24

Scale: As shown @ A1

Rev: 00





Project

TILLBRIDGE SOLAR PROJECT

Client

TILLBRIDGE SOLAR LIMITED

Consultant

WSP Ltd
70 Chancery Lane
London
WC2A 1AF
United Kingdom
Tel +44 (0)20 7314 5000
www.wsp.com

Notes

1. ALL DIMENSIONS IN METERS UNLESS STATED OTHERWISE.
2. DO NOT SCALE FROM THIS DRAWING USE ONLY FIGURED DIMENSIONS.
3. THE PROPOSED WORKS SHOWN ARE ILLUSTRATIVE ONLY AND WILL BE SUBJECT TO CHANGE AS PART OF DETAILED DESIGN DEVELOPMENT. ANY CHANGES WILL BE LIMITED TO BEING WITHIN THE ORDER LIMITS AND ANY OTHER CONSTRAINTS INCLUDED IN THE DEVELOPMENT CONSENT ORDER.
4. THESE LAND PLANS SHOULD BE READ IN CONJUNCTION WITH OTHER PLANS AND DOCUMENTS IN THE DEVELOPMENT CONSENT ORDER IN PARTICULAR THE BOOK OF REFERENCE (EN010142/APP/4.3) AND THE STATEMENT OF REASONS (EN010142/APP/4.1).

© Crown copyright and database rights 2021. Ordnance Survey 0100031673.

© Crown copyright material is reproduced with the permission of Land Registry under delegated authority from the controller of HMSO.

This material may not be copied, distributed, sold or published without the formal permission of Land Registry.

May contain public sector information licensed under the Open Government Licence v3.0.

ISSUE/REVISION

I/R	DATE	DESCRIPTION
00	26/03/2024	FOR DCO APPLICATION

Key

- Order Limits - the area within which the authorised development may be carried out
- Order Land - new rights to be compulsorily acquired and restrictive covenants to be imposed and land in relation to which existing easements, servitudes and other private rights the exercise of which is inconsistent with the rights and restrictions acquired pursuant to the Order are to be extinguished. Land to be possessed temporarily and, during any period of temporary possession the exercise of easements, servitudes and other private rights, are to be suspended.
- Local Authority Boundary

Scale

Original Size (A1) 1:2,500 @ A1
1:5,000 @ A3

Purpose of Issue

FOR DCO APPLICATION

Project Number

EN010142

Reference Number

EN010142/APP/2.2

Sheet Title

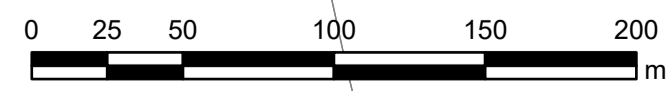
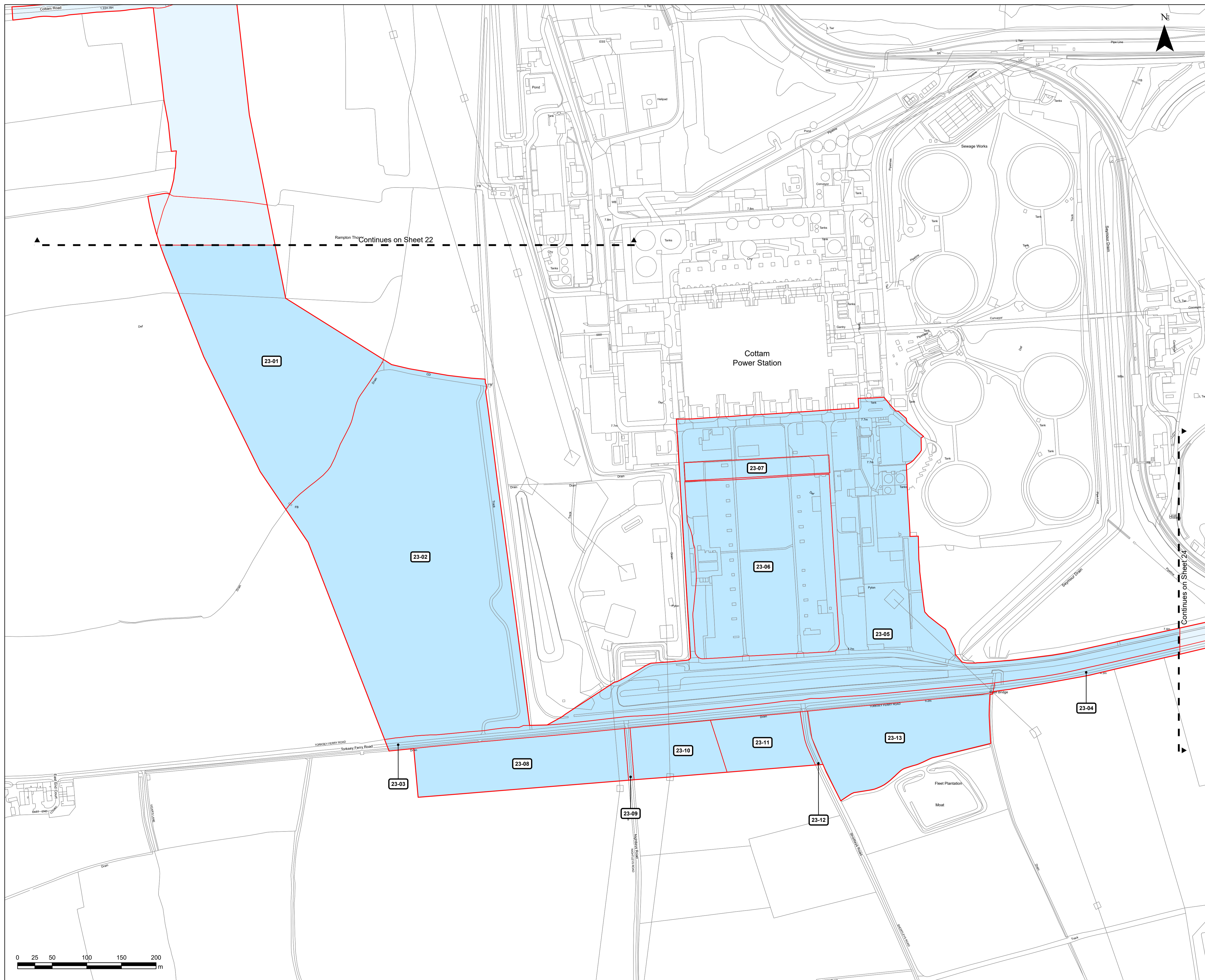
2.1 LAND AND CROWN LAND PLANS IN ACCORDANCE WITH REGULATION 5(2)(i) AND 5(2)(n) OF THE INFRASTRUCTURE PLANNING (APPLICATIONS: PRESCRIBED FORMS AND PROCEDURE) REGULATIONS 2009

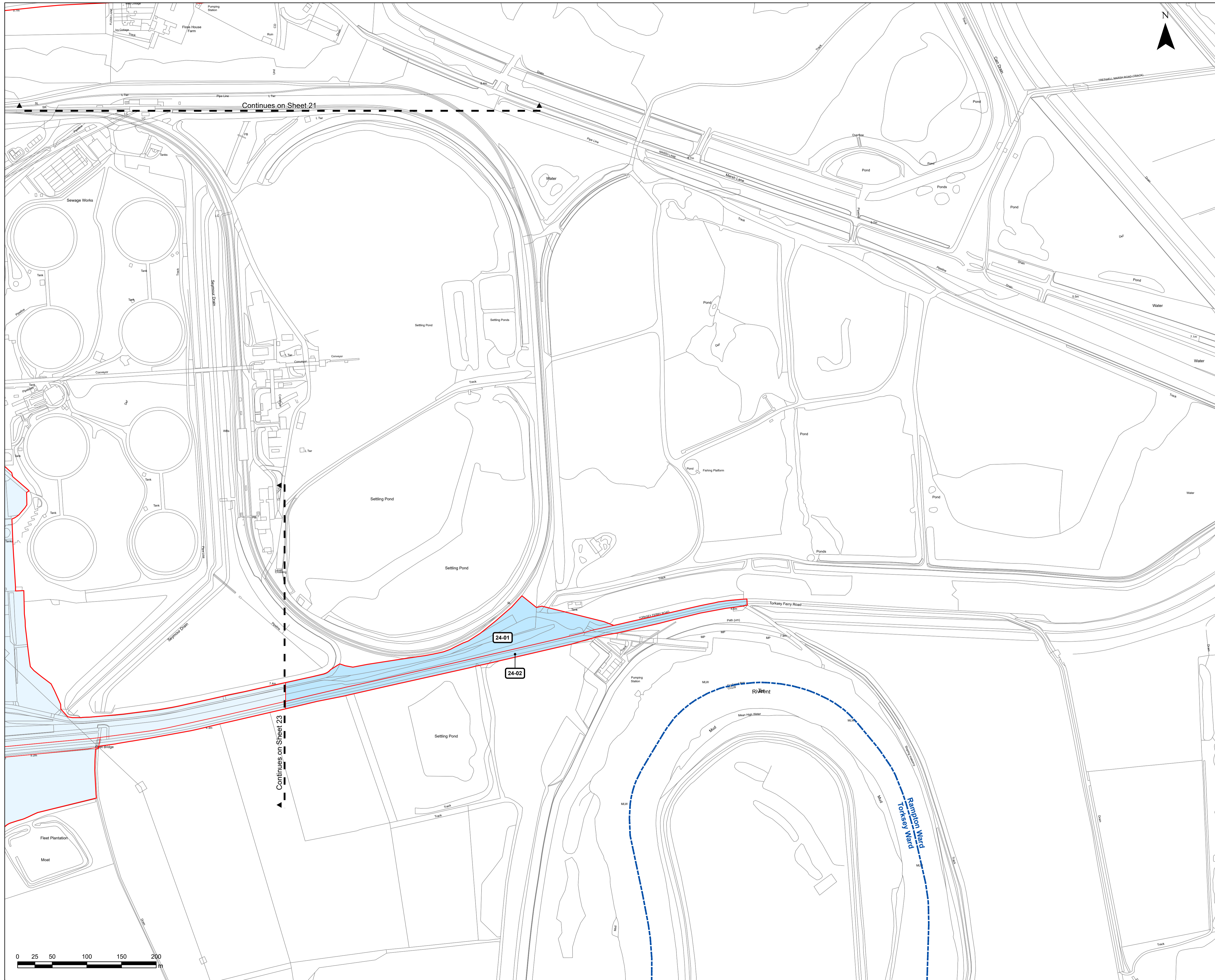
Sheet Number

Sheet 23 of 24

Scale: As shown @ A1

Rev: 00





Project

TILLBRIDGE SOLAR PROJECT

Client

TILLBRIDGE SOLAR LIMITED

Consultant

WSP Ltd
 70 Chancery Lane
 London
 WC2A 1AF
 United Kingdom
 Tel +44 (0)20 7314 5000
 www.wsp.com

Notes

1. ALL DIMENSIONS IN METERS UNLESS STATED OTHERWISE.
2. DO NOT SCALE FROM THIS DRAWING USE ONLY FIGURED DIMENSIONS.
3. THE PROPOSED WORKS SHOWN ARE ILLUSTRATIVE ONLY AND WILL BE SUBJECT TO CHANGE AS PART OF DETAILED DESIGN DEVELOPMENT. ANY CHANGES WILL BE LIMITED TO BEING WITHIN THE ORDER LIMITS AND ANY OTHER CONSTRAINTS INCLUDED IN THE DEVELOPMENT CONSENT ORDER.
4. THESE LAND PLANS SHOULD BE READ IN CONJUNCTION WITH OTHER PLANS AND DOCUMENTS IN THE DEVELOPMENT CONSENT ORDER IN PARTICULAR THE BOOK OF REFERENCE (EN010142/APP/4.3) AND THE STATEMENT OF REASONS (EN010142/APP/4.1).

© Crown copyright and database rights 2021.
 Ordnance Survey 0100031673.

© Crown copyright material is reproduced with the permission of Land Registry under delegated authority from the controller of HMSO.

This material may not be copied, distributed, sold or published without the formal permission of Land Registry.

May contain public sector information licensed under the Open Government Licence v3.0.

ISSUE/REVISION

I/R	DATE	DESCRIPTION
00	26/03/2024	FOR DCO APPLICATION

Key

- Order Limits - the area within which the authorised development may be carried out
- Order Land - new rights to be compulsorily acquired and restrictive covenants to be imposed and land in relation to which existing easements, servitudes and other private rights the exercise of which is inconsistent with the rights and restrictions acquired pursuant to the Order are to be extinguished. Land to be possessed temporarily and, during any period of temporary possession the exercise of easements, servitudes and other private rights, are to be suspended.
- Local Authority Boundary

Scale

Original Size (A1) 1:2,500 @ A1
 1:5,000 @ A3

Purpose of Issue

FOR DCO APPLICATION

Project Number

EN010142

Reference Number

EN010142/APP/2.2

Sheet Title

2.1 LAND AND CROWN LAND PLANS IN ACCORDANCE WITH REGULATION 5(2)(i) AND 5(2)(n) OF THE INFRASTRUCTURE PLANNING (APPLICATIONS: PRESCRIBED FORMS AND PROCEDURE) REGULATIONS 2009

Sheet Number

Sheet 24 of 24

Scale: As shown @ A1

Rev: 00